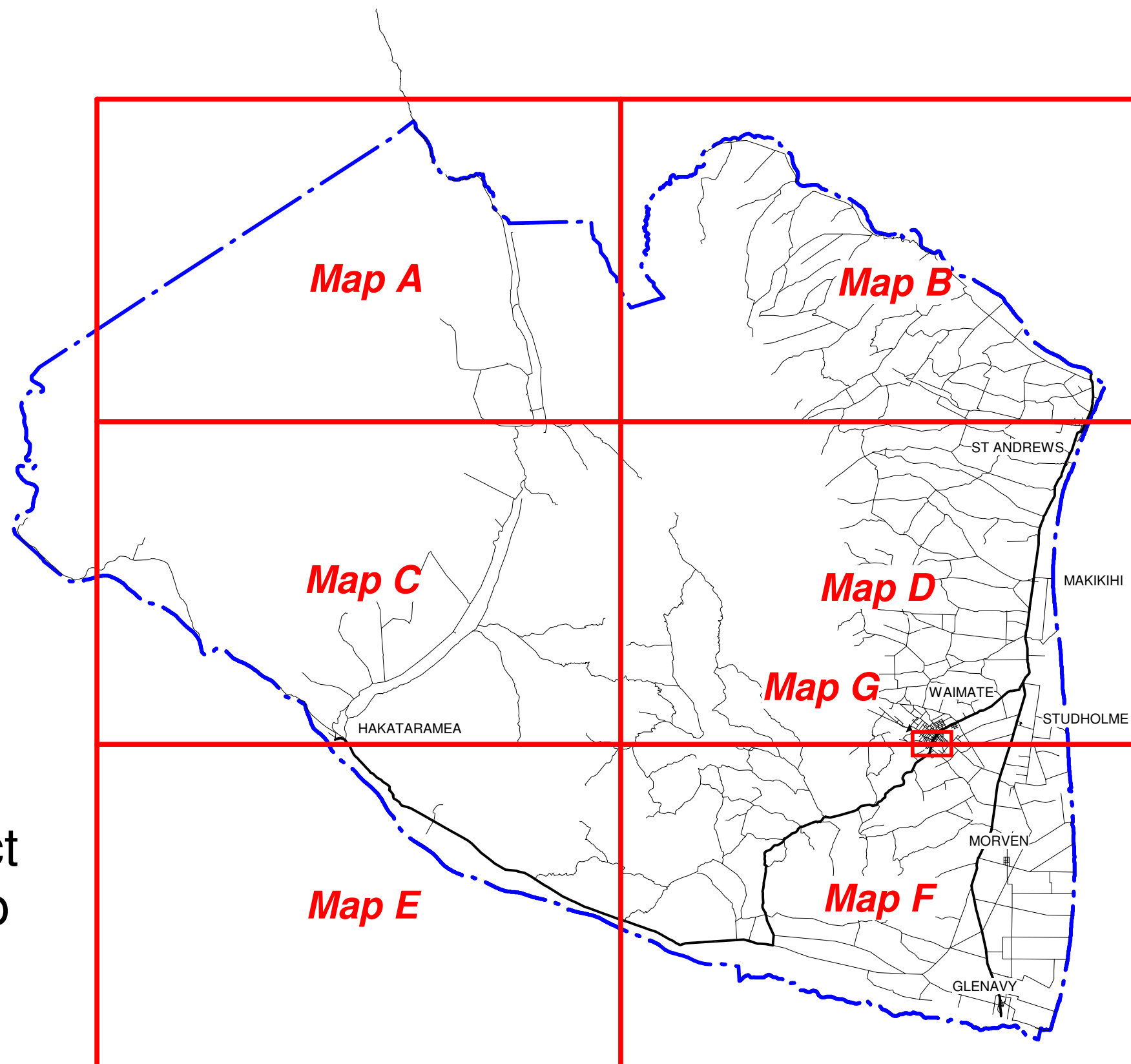


Waimate District Flood Risk Map Index

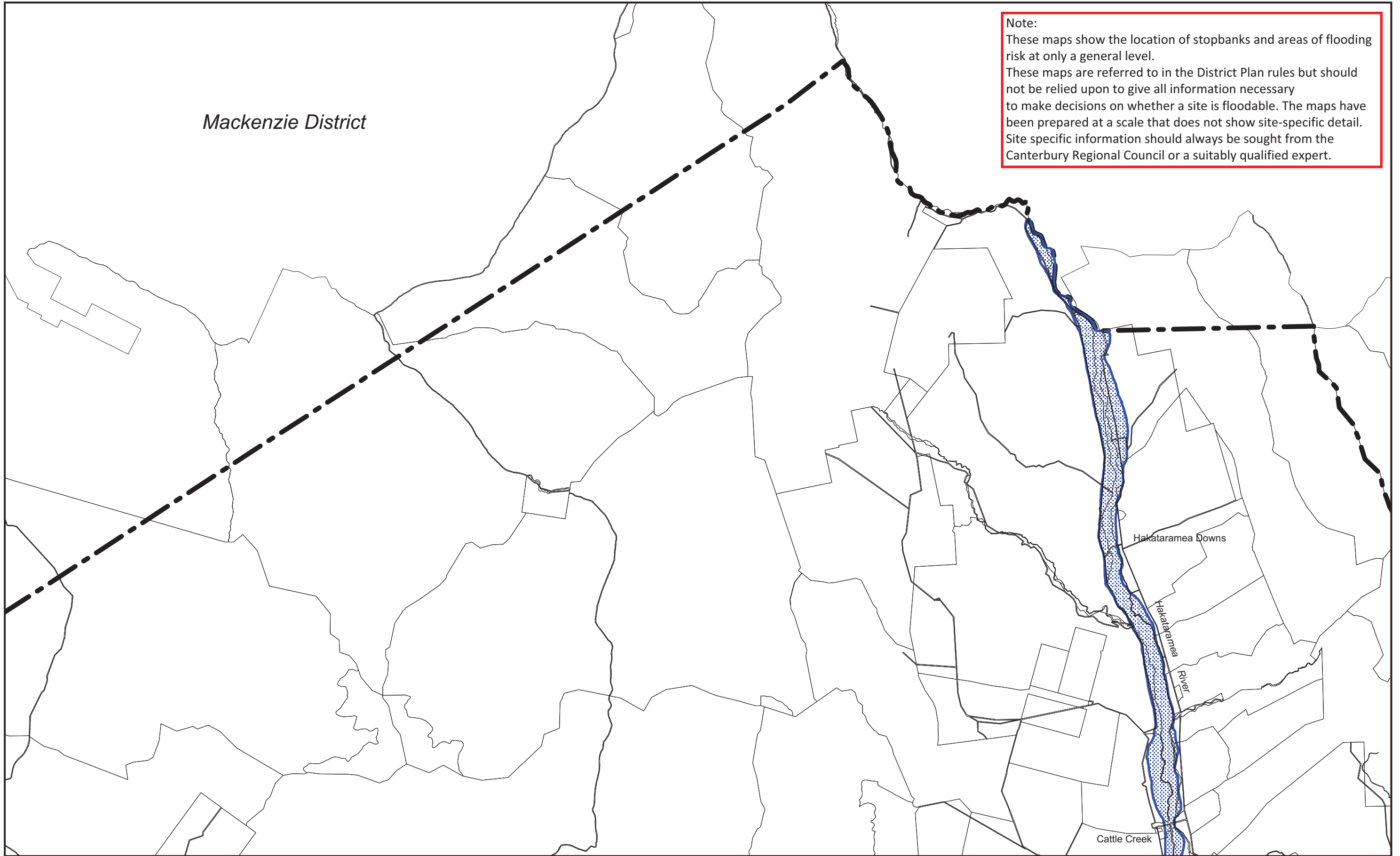


Note:

These maps show the location of stopbanks and areas of flooding risk at only a general level. These maps are referred to in the District Plan rules but should not be relied upon to give all information necessary to make decisions on whether a site is floodable. The maps have been prepared at a scale that does not show site-specific detail. Site specific information should always be sought from the Canterbury Regional Council or a suitably qualified expert.

Mackenzie District

Note:
These maps show the location of stopbanks and areas of flooding risk at only a general level.
These maps are referred to in the District Plan rules but should not be relied upon to give all information necessary to make decisions on whether a site is floodable. The maps have been prepared at a scale that does not show site-specific detail. Site specific information should always be sought from the Canterbury Regional Council or a suitably qualified expert.



Notations



Area of Flooding Risk



Stopbanks

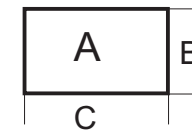


District Boundary



0 1.0 2.0 3.0 4.0km

Scale 1:100000 @ A3



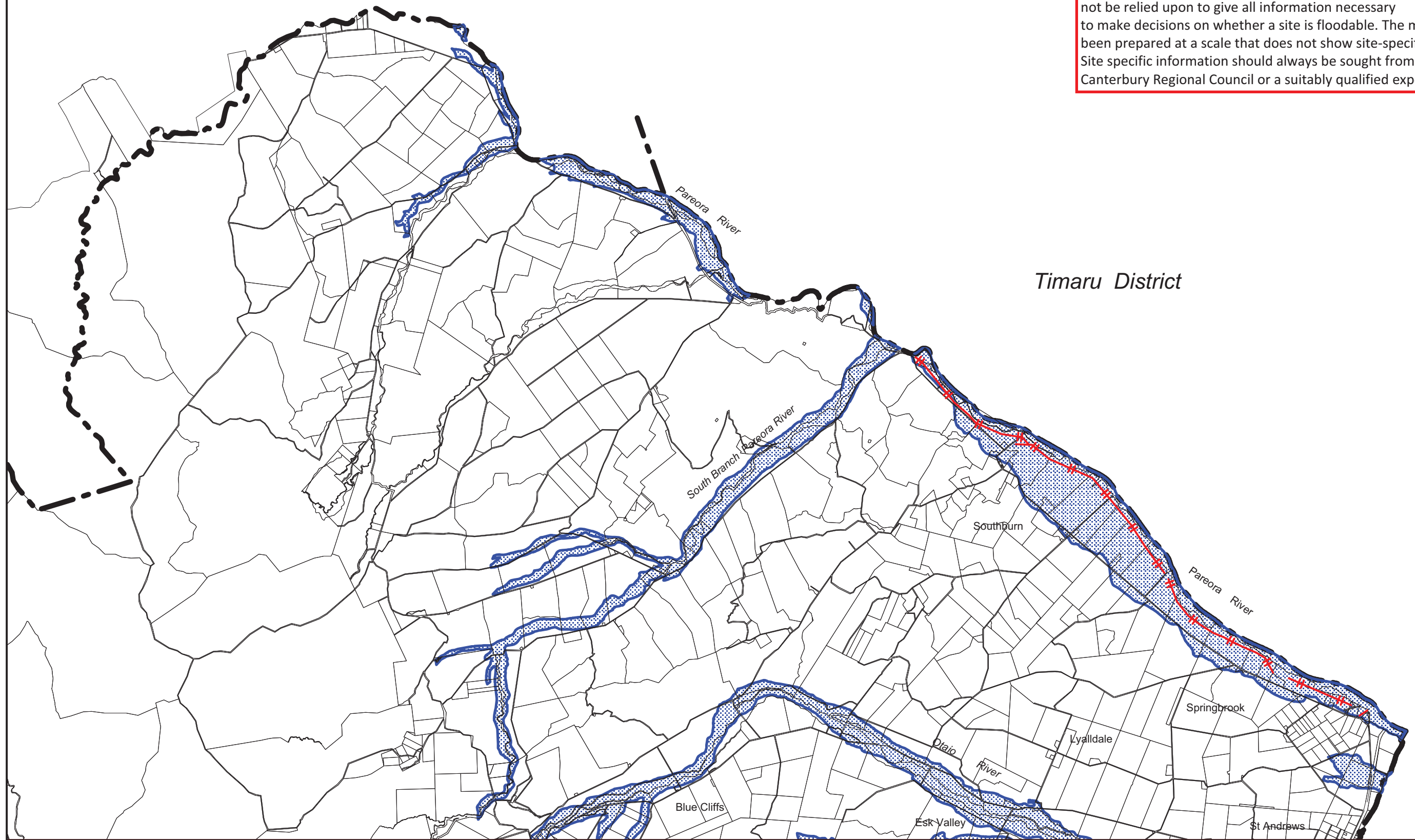
Location Diagram

Flood Risk
Map A

Date : February 2014

Mackenzie District

Note:
These maps show the location of stopbanks and areas of flooding risk at only a general level.
These maps are referred to in the District Plan rules but should not be relied upon to give all information necessary to make decisions on whether a site is floodable. The maps have been prepared at a scale that does not show site-specific detail. Site specific information should always be sought from the Canterbury Regional Council or a suitably qualified expert.



Notations



Area of Flooding Risk



Stopbanks

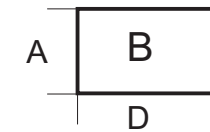


District Boundary



0 1.0 2.0 3.0 4.0km

Scale 1:100000 @ A3

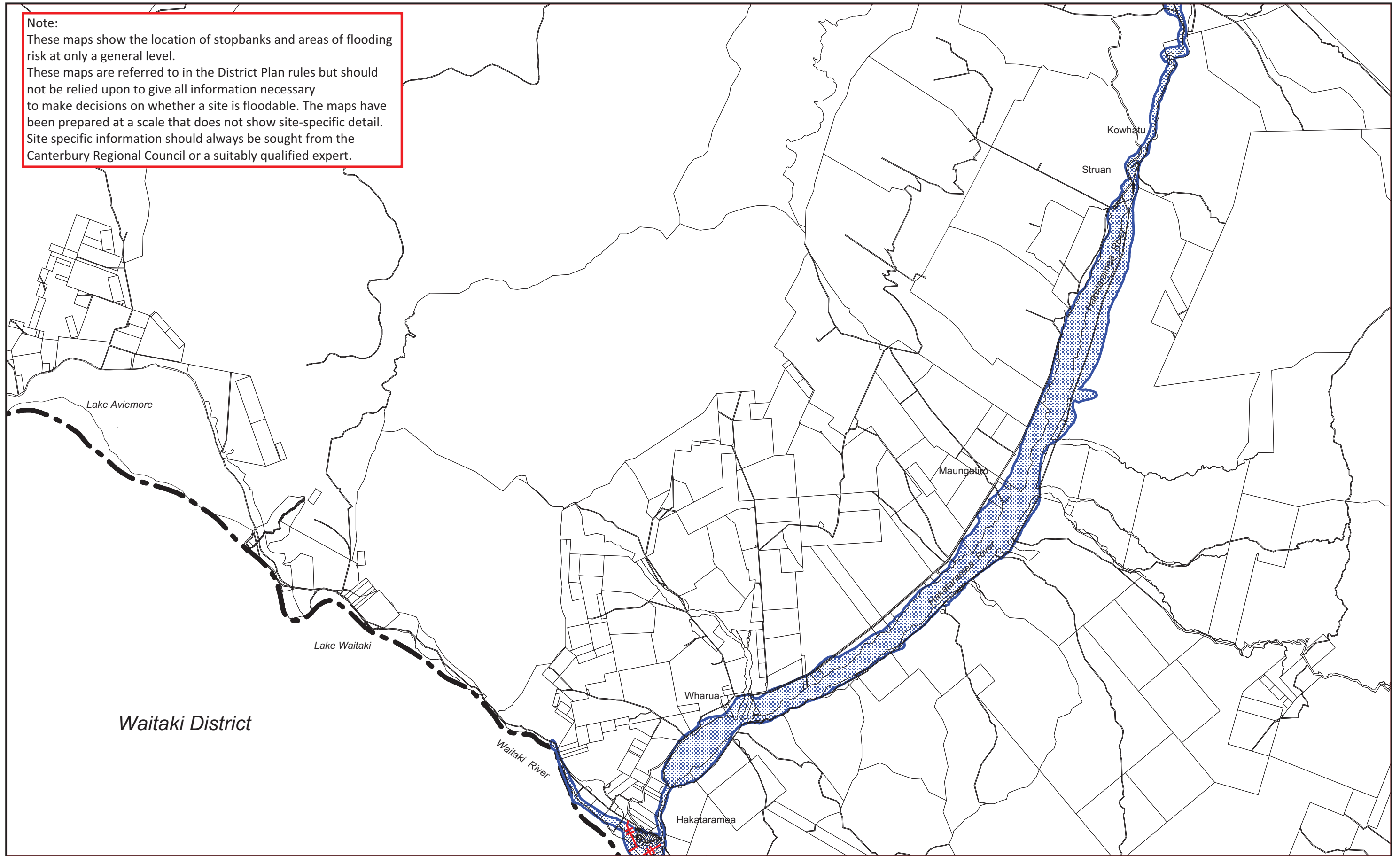


Location Diagram

Flood Risk
Map B

Date : February 2014

Note:
 These maps show the location of stopbanks and areas of flooding risk at only a general level.
 These maps are referred to in the District Plan rules but should not be relied upon to give all information necessary to make decisions on whether a site is floodable. The maps have been prepared at a scale that does not show site-specific detail. Site specific information should always be sought from the Canterbury Regional Council or a suitably qualified expert.



Notations



Area of Flooding Risk



Stopbanks

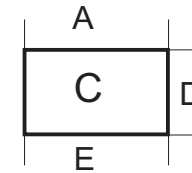


District Boundary



0 1.0 2.0 3.0 4.0km

Scale 1:100000 @ A3



Location Diagram

Flood Risk
 Map C

Date : February 2014