

## Planning Map 11

### Schedule of Designations (See Appendix A of the Plan)

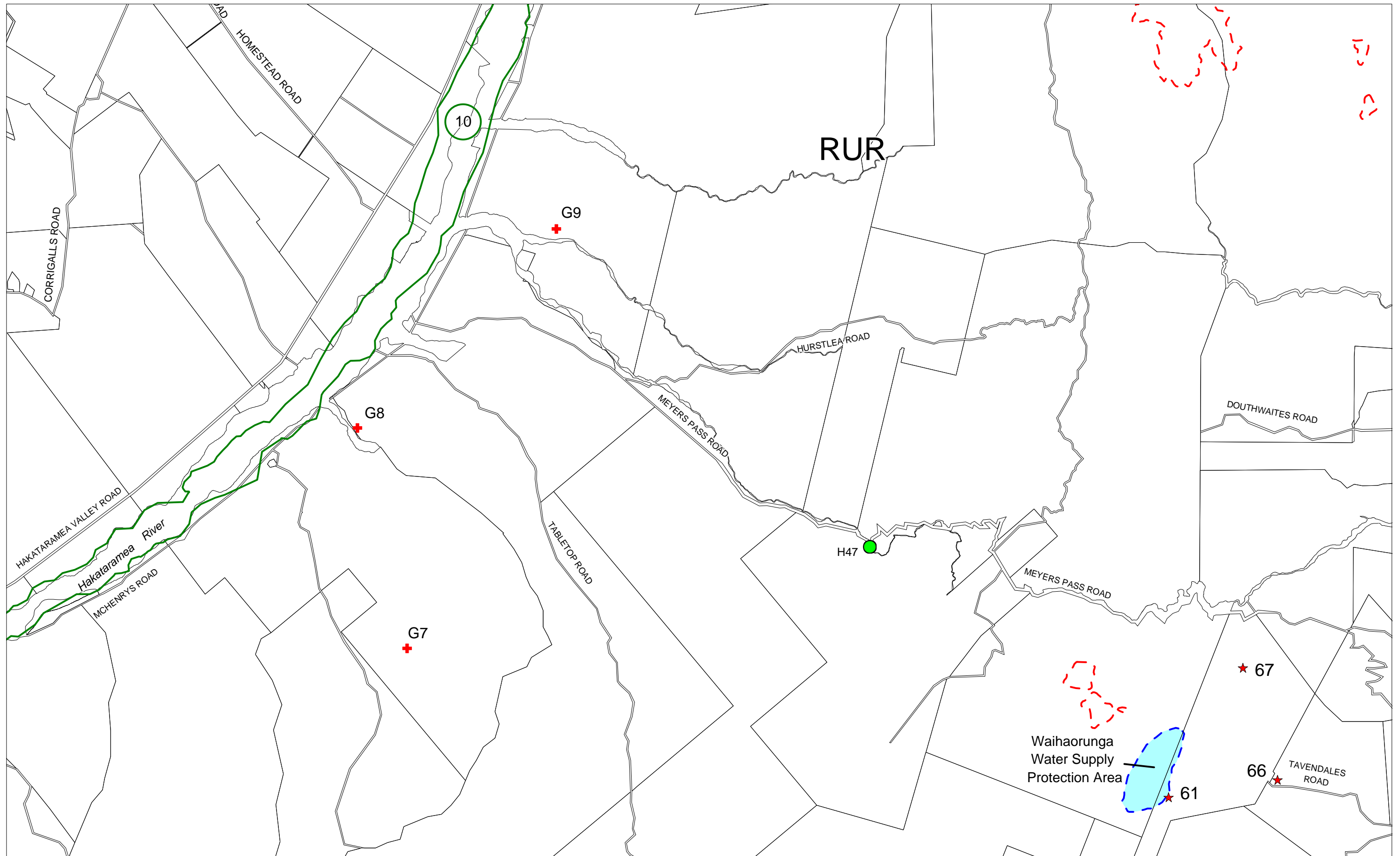
No.	Requiring Authority	Purpose
61	Waimate District Council	Waihaorunga Water Supply
66	Waimate District Council	Waihaorunga Water Supply
67	Waimate District Council	Waihaorunga Water Supply

### Schedule of Significant Natural Areas and Significant Natural Features (Geopreservation Sites - see Appendix G of the Plan)

No.	Name	Description
10	Hakataramea River	SSWI, WERI
G7	Foveran Sarsen Stones	
G8	Brothers Stream	Oligocene Fauna
G9	Sisters Creek	Oligocene Fauna

### Schedule of Heritage Items, including Trees (See Section 8 of the Plan)

No.	Name	District Plan Category
H47	Stone Arch Bridge	A



**Zones**

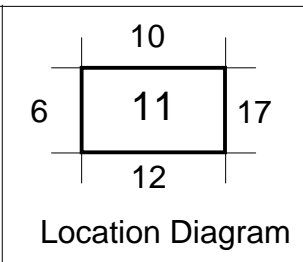
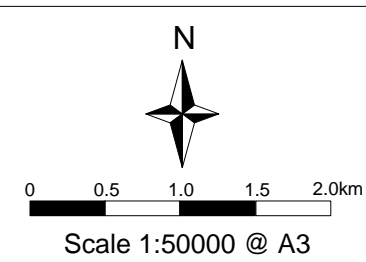
- BUS 1 Business 1
- BUS 2 Business 2
- BUS 3 Business 3
- RES 1 Residential 1
- RES 2 Residential 2
- RES 3 Residential 3
- RUR Rural

- 28 ▲ (23) Significant Natural Areas
- 70 ★ (54) Designations
- (Hatched Box) Outstanding Natural Landscapes / Feature

**Notations**

- (Light Blue Box) Water Supply Protection Area
- (Purple Box) Lakeside Protection Area 1
- (Orange Box) Lakeside Protection Area 2

- ★ G15 Significant Natural Features
- H12 Heritage Items
- - - 900m 900m Contour
- - - District Boundary
- Zone Boundary



**Waimate**  
 Map No **11**  
 Date : February 2014

## Planning Map 12

### Schedule of Designations (See Appendix A of the Plan)

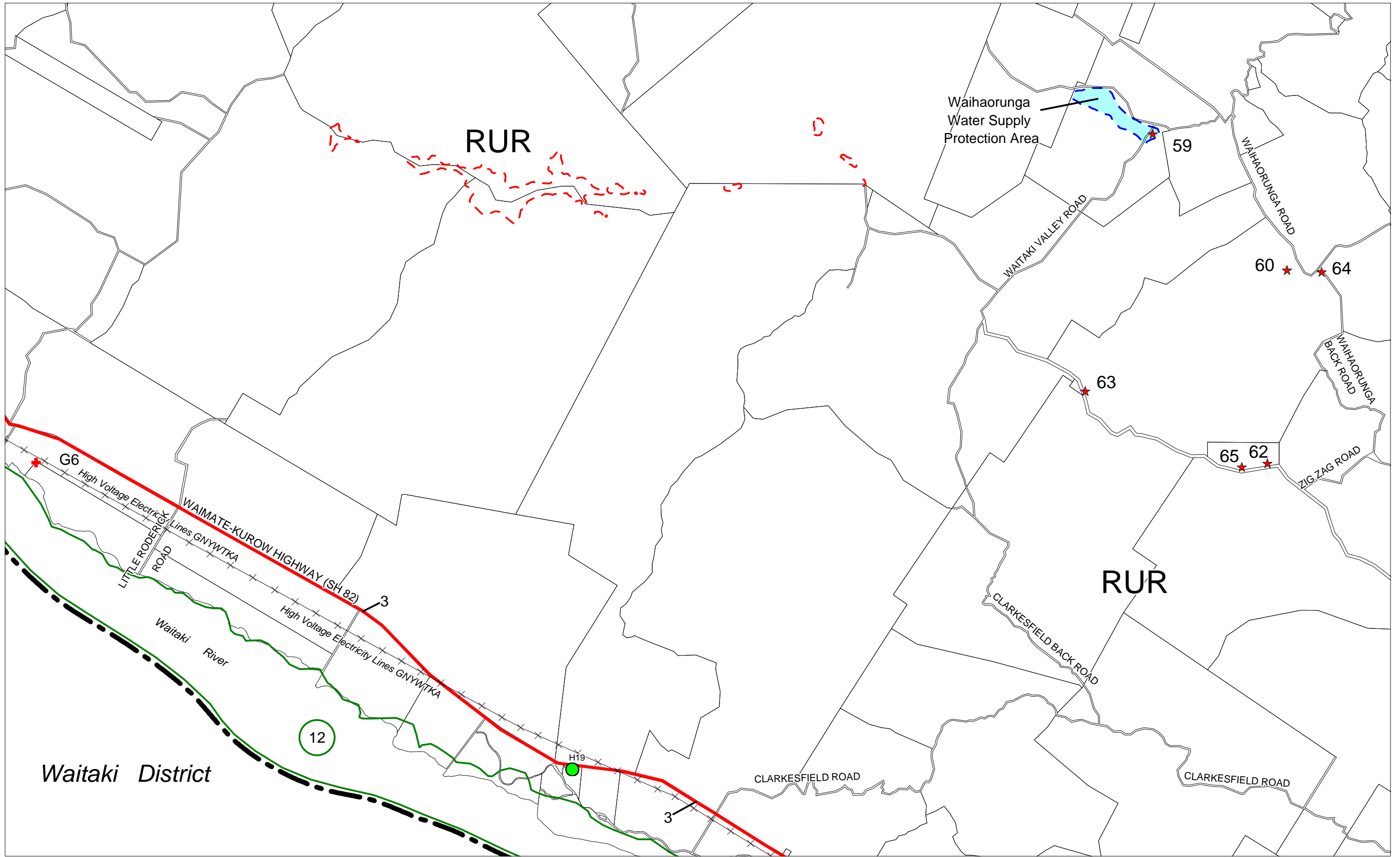
No.	Requiring Authority	Purpose
3	New Zealand Transport Agency	SH 82
59	Waimate District Council	Waihaorunga Water Supply
60	Waimate District Council	Waihaorunga Water Supply
62	Waimate District Council	Waihaorunga Water Supply
63	Waimate District Council	Waihaorunga Water Supply
64	Waimate District Council	Waihaorunga Water Supply
65	Waimate District Council	Waihaorunga Water Supply

### Schedule of Significant Natural Areas and Significant Natural Features (Geopreservation Sites - see Appendix G of the Plan)

No.	Name	Description
12	Waitaki River	SSWI
G6	Dryburgh Fault	

### Schedule of Heritage Items, including Trees (See Section 8 of the Plan)

No.	Name	District Plan Category
H19	Paterson's Cottage	A



<b>Zones</b> BUS 1 Business 1 BUS 2 Business 2 BUS 3 Business 3 RES 1 Residential 1 RES 2 Residential 2 RES 3 Residential 3 RUR Rural		28 ▲ (23) Significant Natural Areas 70 ★ (54) Designations Outstanding Natural Landscapes / Feature	<b>Notations</b> Water Supply Protection Area Lakeside Protection Area 1 Lakeside Protection Area 2	+ G15 Significant Natural Features ● H12 Heritage Items - - - 900m 900m Contour - - - District Boundary — Zone Boundary	  Scale 1:50000 @ A3	 Location Diagram	<b>Waimate</b> Map No 12 Date : February 2014
--	--	---	--	---	----------------------------	----------------------	---

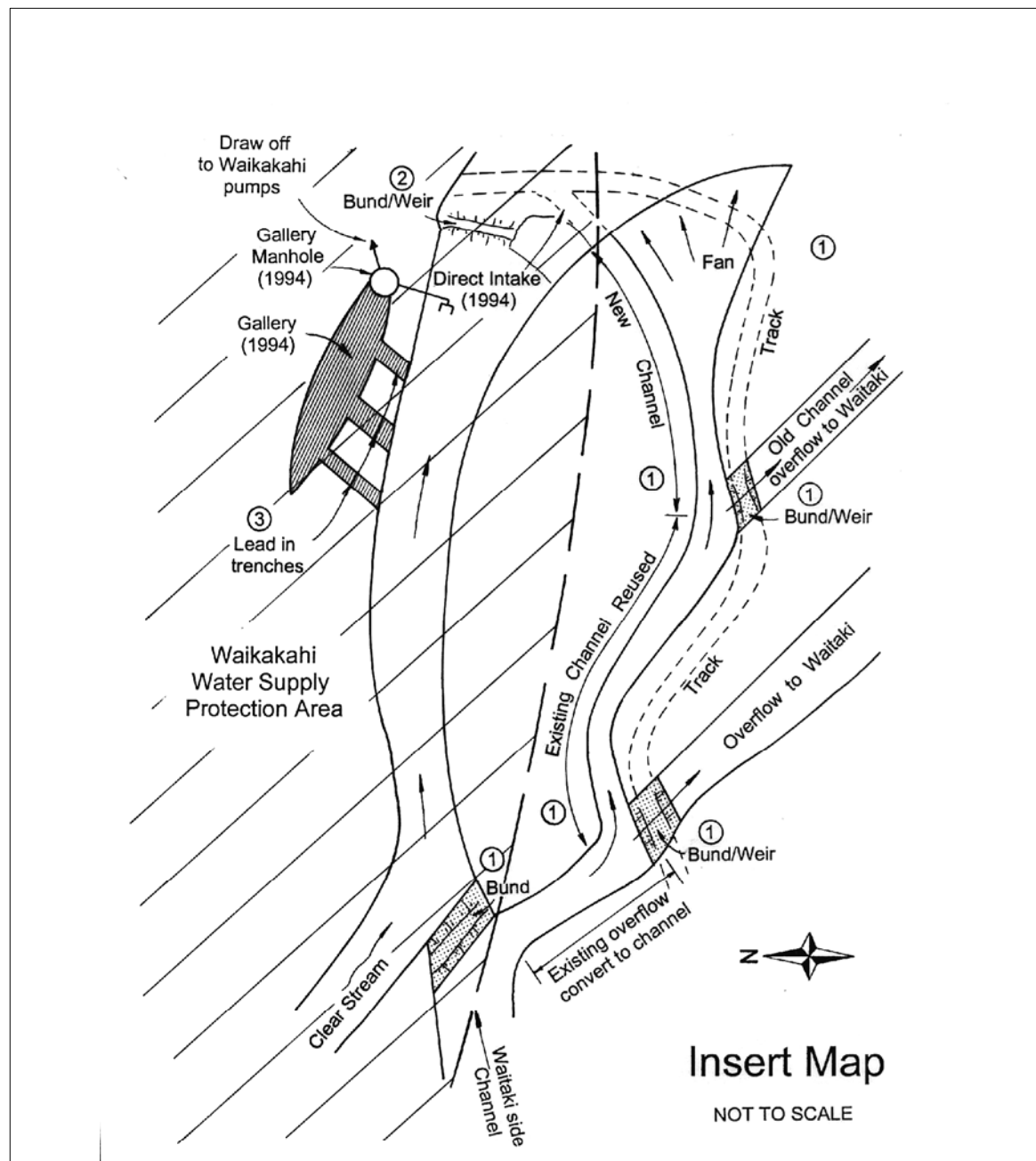
## Planning Map 13

### Schedule of Designations (See Appendix A of the Plan)

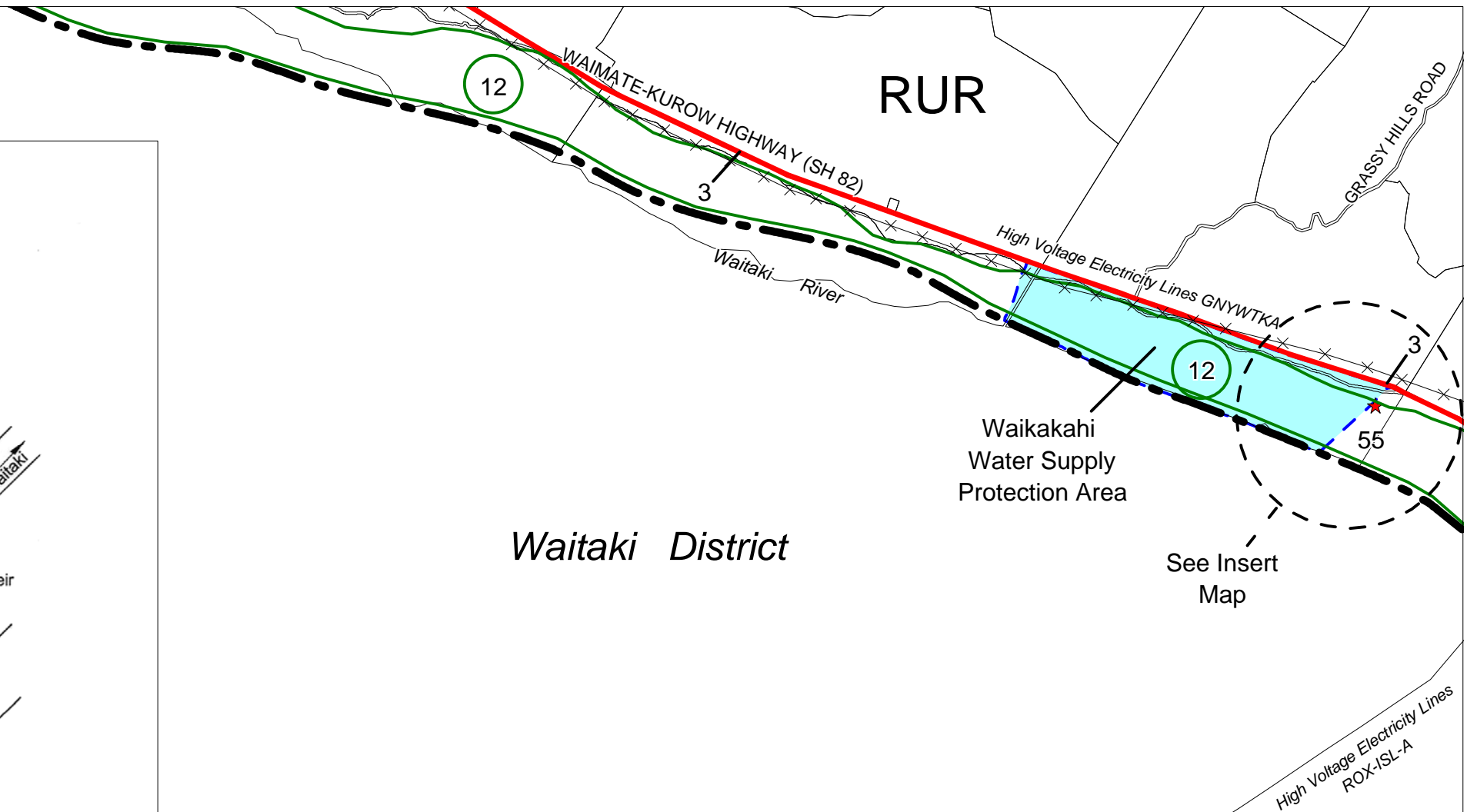
No.	Requiring Authority	Purpose
3	New Zealand Transport Agency	SH 82
55	Waimate District Council	Waikakahi Water Supply

### Schedule of Significant Natural Areas and Significant Natural Features (Geopreservation Sites - see Appendix G of the Plan)

No.	Name	Description
12	Waitaki River	SSWI



Waitaki District



**Zones**

- BUS 1 Business 1
- BUS 2 Business 2
- BUS 3 Business 3
- RES 1 Residential 1
- RES 2 Residential 2
- RES 3 Residential 3
- RUR Rural

28 ▲ 23 Significant Natural Areas

70 ★ 54 Designations

  Outstanding Natural Landscapes / Feature

**Notations**

- Water Supply Protection Area
- Lakeside Protection Area 1
- Lakeside Protection Area 2

- ⊕ G15 Significant Natural Features
- H12 Heritage Items
- 900m 900m Contour
- — — District Boundary
- — — Zone Boundary

N

Scale 1:50000 @ A3

12

13

19

Location Diagram

**Waimate**  
 Map No **13**  
 Date : February 2014

## Planning Map 14

### Schedule of Significant Natural Areas and Significant Natural Features (Geopreservation Sites - see Appendix G of the Plan)

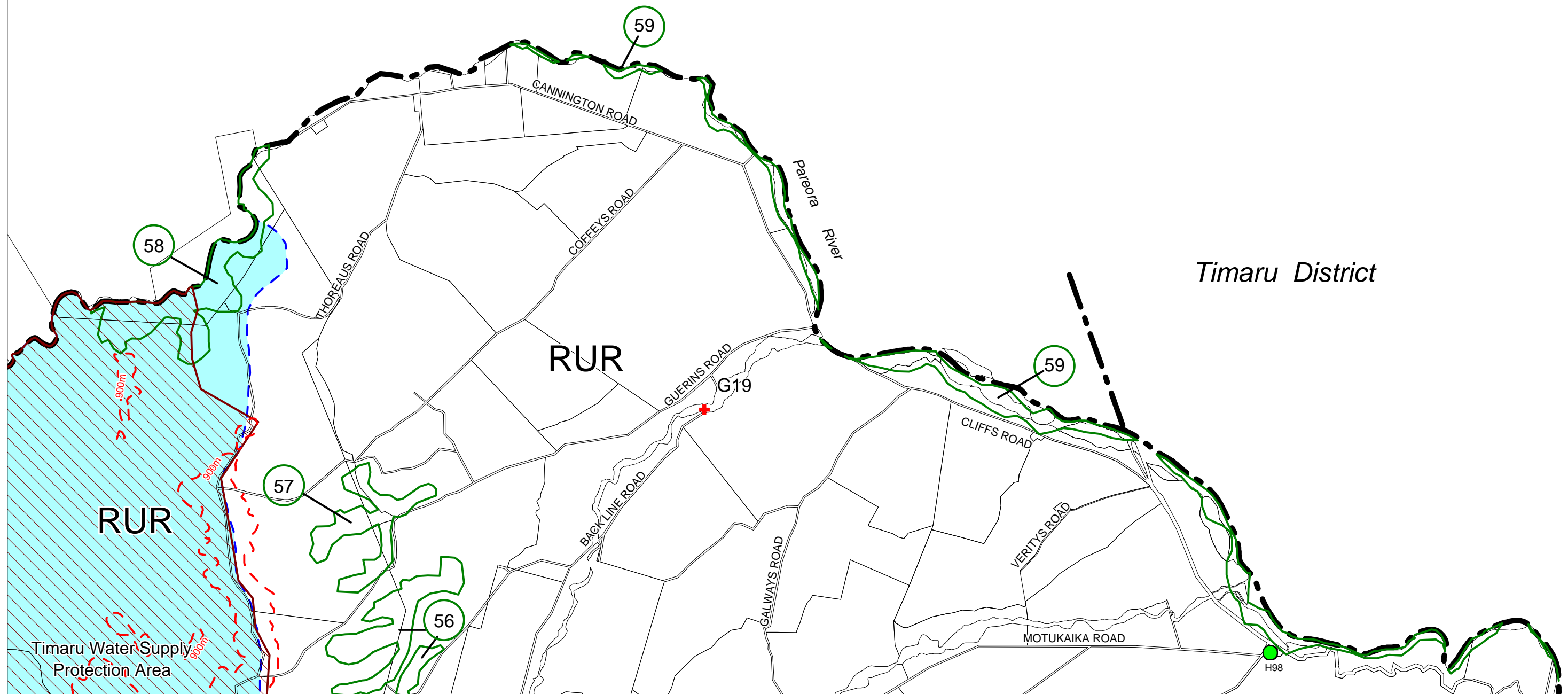
No.	Name	Description
56	White Rock Bush	SSWI Forest habitat
57	Mahoe Farm Bush	SSWI Forest habitat
58	Pareora Scenic Reserve	SSWI
59	Pareora River	SSWI, WERI
G19	White Rock River	Miocene Fauna

### Schedule of Heritage Items, including Trees (See Section 8 of the Plan)

No.	Name	District Plan Category
H98	Bart Baker Memorial	C



# Mackenzie District



Timaru District

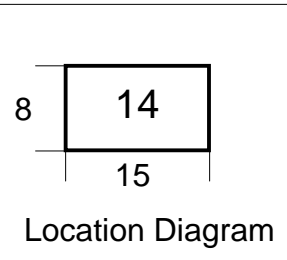
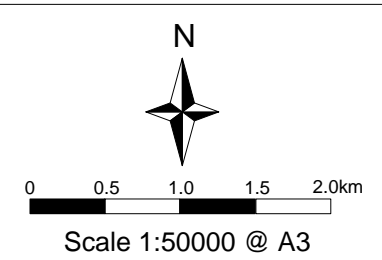
### Zones

- BUS 1 Business 1
- BUS 2 Business 2
- BUS 3 Business 3
- RES 1 Residential 1
- RES 2 Residential 2
- RES 3 Residential 3
- RUR Rural

- 28 ▲ (23) Significant Natural Areas
- 70 ★ (54) Designations
- (Hatched Box) Outstanding Natural Landscapes / Feature

### Notations

- (Light Blue Box) Water Supply Protection Area
- (Purple Box) Lakeside Protection Area 1
- (Orange Box) Lakeside Protection Area 2
- (Red Star) G15 Significant Natural Features
- (Green Dot) H12 Heritage Items
- (Red Dashed Line) 900m Contour
- (Dashed Line) District Boundary
- (Blue Line) Zone Boundary



**Waimate**  
 Map No **14**  
 Date : February 2014



## Planning Map 15

### Schedule of Designations (See Appendix A of the Plan)

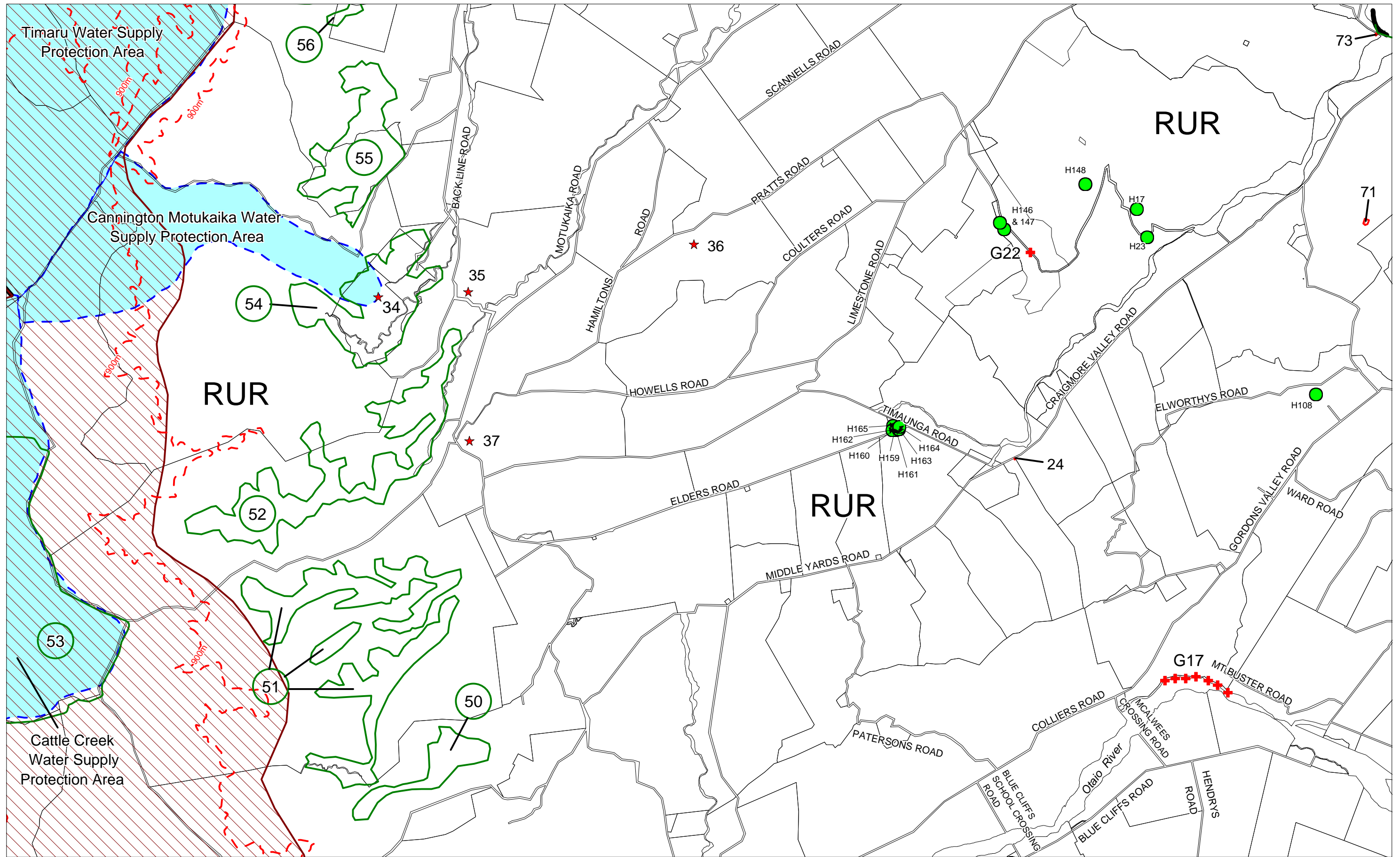
No.	Requiring Authority	Purpose
24	Chorus NZ Ltd	Maungati Exchange
34	Waimate District Council	Cannington-Motukaika Water Supply
35	Waimate District Council	Cannington-Motukaika Water Supply
36	Waimate District Council	Cannington-Motukaika Water Supply
37	Waimate District Council	Cannington-Motukaika Water Supply
71	Timaru District Council	Downlands Water Supply
73	Timaru District Council	Downlands Water Supply

### Schedule of Significant Natural Areas and Significant Natural Features (Geopreservation Sites - see Appendix G of the Plan)

No.	Name	Description
50	Mt Airini Bush	Forest habitat
51	Grange Hill Bush	Forest habitat
52	Motukaika Bush	SSWI
53	Hunters Hills	Conservation Area
54	Mt Nimrod Scenic Reserve	SSWI
55	Matata Scenic Reserve	SSWI
56	White Rock Bush	Forest habitat
G17	Blue Cliffs	Miocene Fauna
G22	Dolines (Pt Lot 2 DP 9641)	Field of dolines

### Schedule of Heritage Items, including Trees (See Section 8 of the Plan)

No.	Name	District Plan Category
H17	Bread oven, Craigmore	C
H23	War Memorial, Craigmore	C
H108	Gordon Memorial	A
H146	The Moa Cave	A
H147	The Dog Cave	A
H148	The Wedge Tailed Eagle Cave	A
H159	Spreading Elm Tree	
H160	Weeping Ash Tree	
H161	Scarlet Oak Tree	
H162	Oak Tree	
H163	Copper Beech Tree	
H164	Totara Tree	
H165	English Oak Tree	



<p><b>Zones</b></p> <p>BUS 1 Business 1          BUS 2 Business 2          BUS 3 Business 3          RES 1 Residential 1          RES 2 Residential 2          RES 3 Residential 3          RUR Rural</p>	<p>28 ▲ (23) Significant Natural Areas</p> <p>70 ★ (54) Designations</p> <p>(54) Outstanding Natural Landscapes / Feature</p>	<p><b>Notations</b></p> <p>(Light Blue) Water Supply Protection Area</p> <p>(Purple) Lakeside Protection Area 1</p> <p>(Orange) Lakeside Protection Area 2</p>	<p>★ G15 Significant Natural Features</p> <p>● H12 Heritage Items</p> <p>- 900m - 900m Contour</p> <p>--- District Boundary</p> <p>— Zone Boundary</p>	<p>N</p> <p>0 0.5 1.0 1.5 2.0km</p> <p>Scale 1:50000 @ A3</p>	<p>14</p> <p>9 15 20</p> <p>16</p> <p>Location Diagram</p>	<p><b>Waimate</b></p> <p>Map No <b>15</b></p> <p>Date : February 2014</p>
---	---	--	--	---	--	---

## Planning Map 16

### Schedule of Designations (See Appendix A of the Plan)

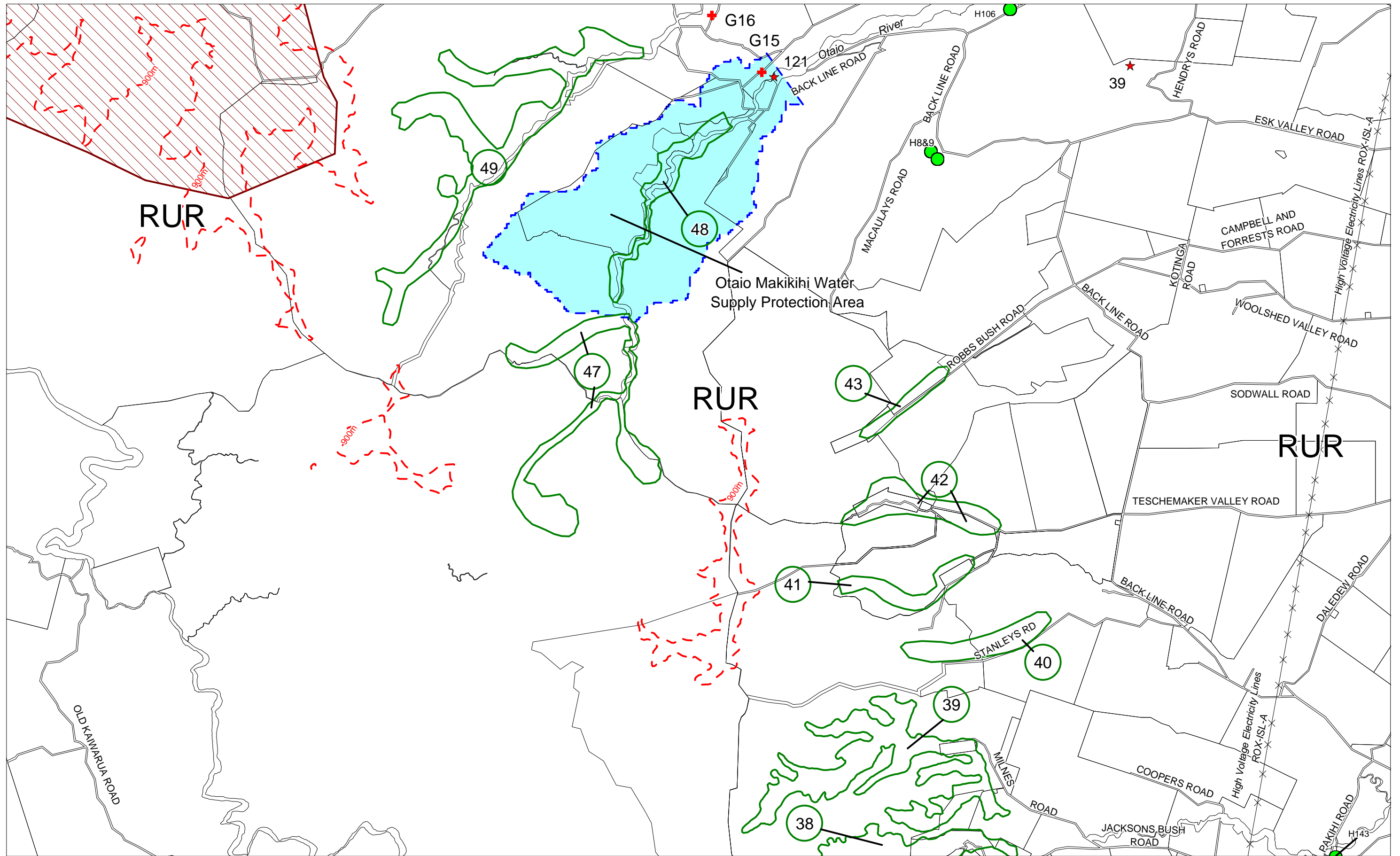
No.	Requiring Authority	Purpose
39	Waimate District Council	Otaio Makikihi Water Supply
121	Waimate District Council	Otaio Makikihi Water Supply

### Schedule of Significant Natural Areas and Significant Natural Features (Geopreservation Sites - see Appendix G of the Plan)

No.	Name	Description
38	Jacksons Bush	SSWI Forest habitat
39	Milne's Road Bush	SSWI Forest habitat
40	Stanley's Road Bush	SSWI Forest habitat
41	Mount Cecil Bush	SSWI Forest habitat
42	Teshemakers Bush	SSWI Forest habitat
43	Robbs Road Bush	SSWI Forest habitat
47	Otaio River Bush	SSWI Forest habitat
48	Otaio Gorge Scenic Reserve	SSWI Forest habitat
49	Silverstream Bush	SSWI Forest habitat
G15	Otaio River	Paleogene fossils
G16	Squires Farm	Oligocene Marshall Paraconformity

### Schedule of Heritage Items, including Trees (See Section 8 of the Plan)

No.	Name	District Plan Category
H8	Blue Cliffs Station Homestead and Stables	C
H9	Blue Cliffs Station Grainary etc.	C
H106	Blue Cliffs School Memorial Gates	C
H143	Sycamore Tree	



<b>Zones</b> BUS 1 Business 1 BUS 2 Business 2 BUS 3 Business 3 RES 1 Residential 1 RES 2 Residential 2 RES 3 Residential 3 RUR Rural		28 ▲ (23) Significant Natural Areas 70 ★ (54) Designations Outstanding Natural Landscapes / Feature	<b>Notations</b> Water Supply Protection Area Lakeside Protection Area 1 Lakeside Protection Area 2		+ G15 Significant Natural Features ● H12 Heritage Items - 900m 900m Contour - - - District Boundary - - - Zone Boundary		  Scale 1:50000 @ A3	 Location Diagram	<b>Waimate</b> <b>Map No 16</b> Date : February 2014
--	--	---	--	--	---	--	----------------------------	----------------------	--

## Planning Map 17

### Schedule of Designations (See Appendix A of the Plan)

No.	Requiring Authority	Purpose
20	Minister of Education	Waituna Primary School
26	Chorus NZ Ltd	Mt Studholme Radio Station
33	Kordia Ltd	Mt Studholme Broadcasting & Telecommunication Station
40	Waimate District Council	Hook Waituna Water Supply
42	Waimate District Council	Hook Waituna Water Supply
43	Waimate District Council	Hook Waituna Water Supply
44	Waimate District Council	Hook Waituna Water Supply
47	Waimate District Council	Hook Waituna Water Supply
48	Waimate District Council	Hook Waituna Water Supply
51	Waimate District Council	Waimate Water Supply
52	Waimate District Council	Waimate Water Supply
92	Waimate District Council	Recreation
93	Waimate District Council	Kelceys Bush Water Supply

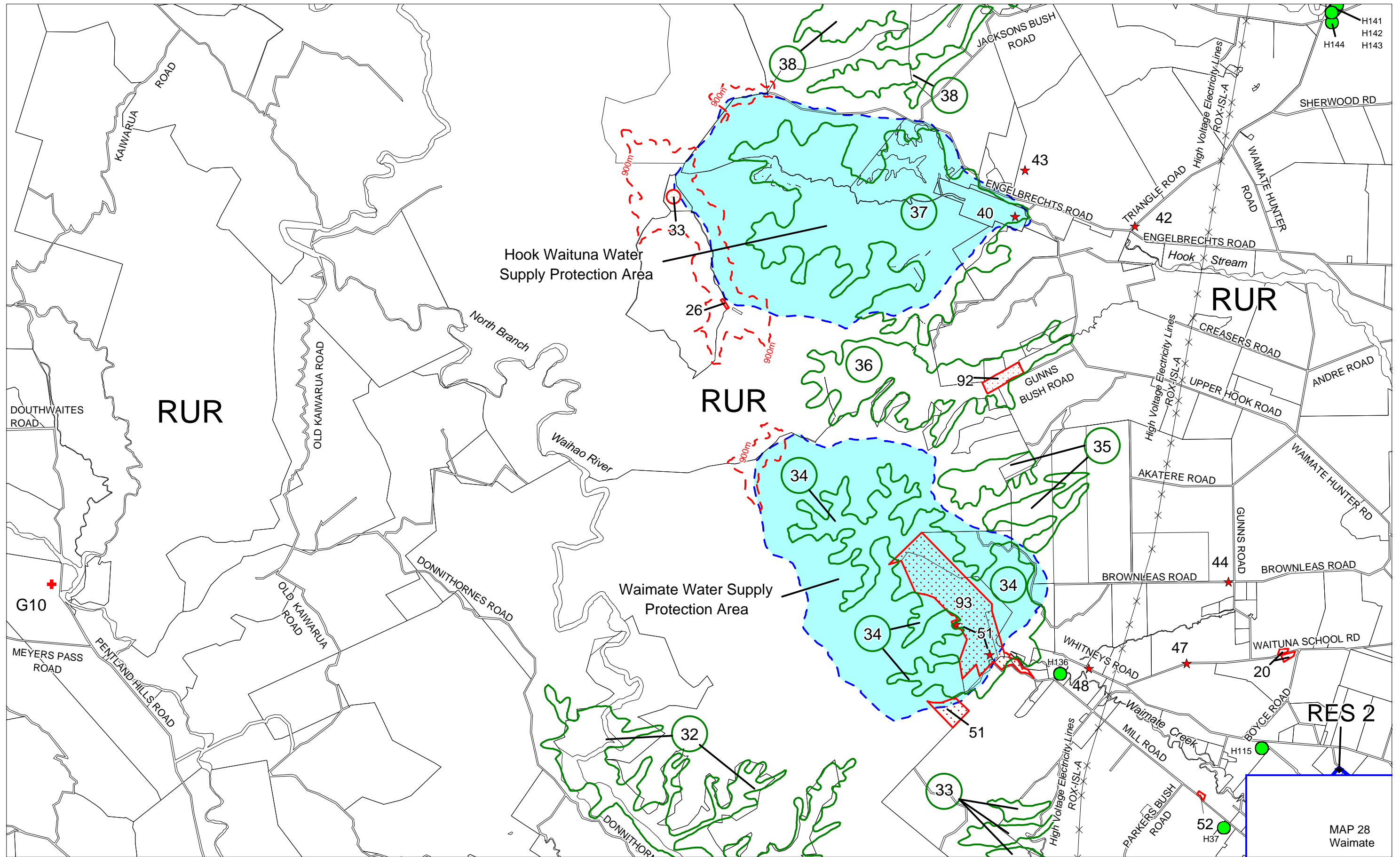
### Schedule of Significant Natural Areas and Significant Natural Features (Geopreservation Sites - see Appendix G of the Plan)

No.	Name	Description
32	Waihao Gorge Bush	SSWI Forest Habitat
33	Mill Road Bush	SSWI Forest Habitat
34	Kelceys Bush	SSWI Forest Habitat
35	Meyers Road Bush	SSWI Forest Habitat
36	Gunns Bush	SSWI Forest Habitat
37	Hook Bush	SSWI Forest Habitat
38	Jacksons Bush	SSWI Forest Habitat
G10	Waihao River	Eocene Fauna

### Schedule of Heritage Items, including Trees (See Section 8 of the Plan)

No.	Name	District Plan Category
H37	Centrewood	B
H115	Woodlands Memorial	C
H136	Atwill Park Plaques	C
H141	Blue Atlantic Cedar	
H142	Copper Beech	
H143	Sycamore	
H144	Gum Tree	





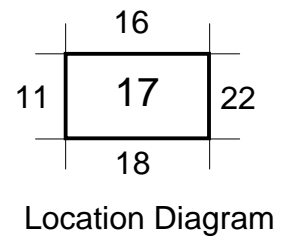
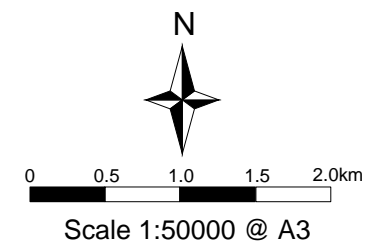
**Zones**

- BUS 1 Business 1
- BUS 2 Business 2
- BUS 3 Business 3
- RES 1 Residential 1
- RES 2 Residential 2
- RES 3 Residential 3
- RUR Rural

- 28 ▲ (23) Significant Natural Areas
- 70 ★ (54) Designations
- (Hatched Box) Outstanding Natural Landscapes / Feature / Feature

**Notations**

- (Light Blue Box) Water Supply Protection Area
- (Purple Box) Lakeside Protection Area 1
- (Orange Box) Lakeside Protection Area 2
- (Red Star) G15 Significant Natural Features
- (Green Dot) H12 Heritage Items
- (Red Dashed Line) 900m Contour
- (Black Dashed Line) District Boundary
- (Blue Solid Line) Zone Boundary



**Waimate**  
 Map No **17**  
 Date : February 2014

MAP 28  
 Waimate

## Planning Map 18

### Schedule of Designations (See Appendix A of the Plan)

No.	Requiring Authority	Purpose
3	New Zealand Transport Agency	SH 82
18	Minister of Education	Waihao Downs Primary School
29	Chorus NZ Ltd	Waihao Downs Exchange
30	Chorus NZ Ltd	Waihaoranga Exchange
31	Chorus NZ Ltd	Waimate Microwave Station
46	Waimate District Council	Hook Waituna Water Supply
57	Waimate District Council	Waikakahi Water Supply
58	Waimate District Council	Waikakahi Water Supply
76	Waimate District Council	Recreation
87	Waimate District Council	Recreation

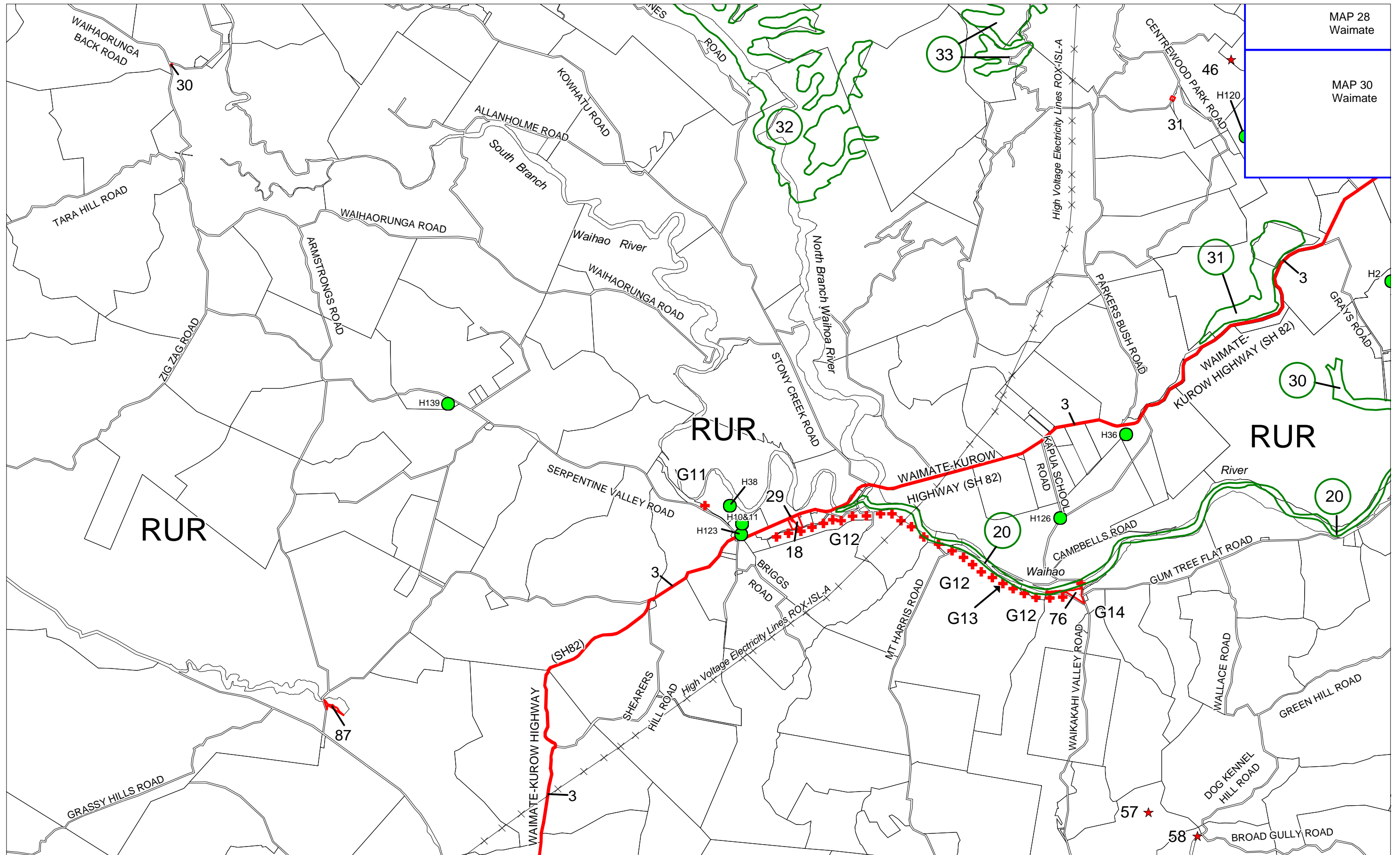
### Schedule of Significant Natural Areas and Significant Natural Features (Geopreservation Sites - see Appendix G of the Plan)

No.	Name	Description
20	Waihao River and margins	SSWI, WERI
30	Uretane Bush	SSWI Forest habitat
31	Waimate Gorge Bush	SSWI Forest habitat
32	Waihao Gorge Bush	SSWI Forest habitat
33	Mill Road Bush	SSWI Forest habitat
G11	Waihao Downs	Eocene Fauna
G12	Waihao Forks	Miocene Sandstones
G13	Waihao Downs	Eocene Deep Water Fauna
G14	McCulloch's Bridge	Eocene Fauna

### Schedule of Heritage Items, including Trees (See Section 8 of the Plan)

No.	Name	District Plan Category
H2	Te Waimate Woolsheds and Yards	A
H10	Waihao Downs Homestead	B
H11	Waihao Downs Smithy	B
H36	Moa Bone Swamp	B
H38	Waihao Downs Stable & Carriage House	C
H120	White Horse, Hunter Hills	A
H123	Waihao Downs Memorial	C
H126	Arno Hall Plaque	C
H139	Douglas Settlement School Memorial	C





MAP 28  
Waimate

MAP 30  
Waimate

**Zones**

- BUS 1 Business 1
- BUS 2 Business 2
- BUS 3 Business 3
- RES 1 Residential 1
- RES 2 Residential 2
- RES 3 Residential 3
- RUR Rural

28 ▲ (23) Significant Natural Areas

70 ★ (54) Designations

(Hatched Box) Outstanding Natural Landscapes / Feature

**Notations**

- (Blue Dashed Box) Water Supply Protection Area
- (Purple Box) Lakeside Protection Area 1
- (Orange Box) Lakeside Protection Area 2
- (Red Star) G15 Significant Natural Features
- (Green Dot) H12 Heritage Items
- (Red Line) 900m Contour
- (Black Dashed Line) District Boundary
- (Blue Line) Zone Boundary

N

0 0.5 1.0 1.5 2.0km

Scale 1:50000 @ A3

17

12 18 23

19

Location Diagram

**Waimate**

Map No **18**

Date : February 2014

## Planning Map 19

### Schedule of Designations (See Appendix A of the Plan)

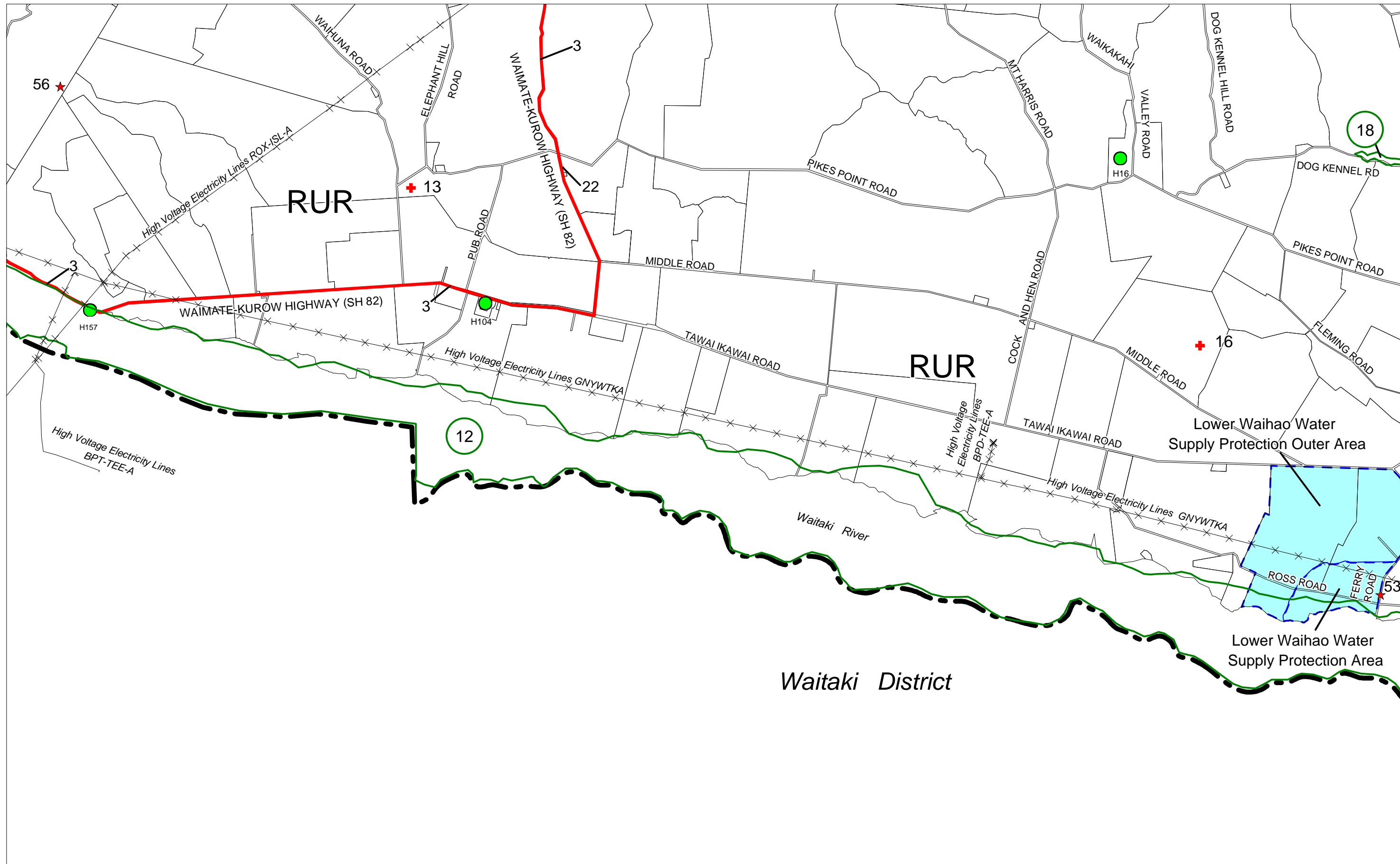
No.	Requiring Authority	Purpose
3	New Zealand Transport Agency	SH 82
22	Chorus NZ Ltd	Ikawai Exchange
53	Waimate District Council	Lower Waihao Water Supply
56	Waimate District Council	Waikakahi Water Supply

### Schedule of Significant Natural Areas and Significant Natural Features (Geopreservation Sites - see Appendix G of the Plan)

No.	Name	Description
12	Waitaki River	
13	Waihuna Stream	
16	Waikakahi Stream	
18	Dog Kennel Stream	WERI

### Schedule of Heritage Items, including Trees (See Section 8 of the Plan)

No.	Name	District Plan Category
H16	Waikakahi Homestead	A
H104	Ikawai Hall War Memorial	C
H157	Stonewall	B



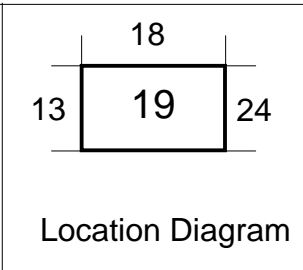
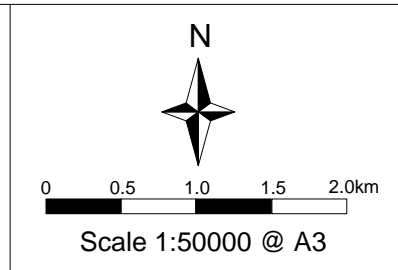
Waitaki District

Zones	
BUS 1	Business 1
BUS 2	Business 2
BUS 3	Business 3
RES 1	Residential 1
RES 2	Residential 2
RES 3	Residential 3
RUR	Rural

28 ▲	(23)	Significant Natural Areas
70 ★	54	Designations
		Outstanding Natural Landscapes / Feature

Notations	
	Water Supply Protection Area
	Lakeside Protection Area 1
	Lakeside Protection Area 2

	G15 Significant Natural Features
	H12 Heritage Items
	900m Contour
	District Boundary
	Zone Boundary



**Waimate**  
 Map No **19**  
 Date : February 2014

## Planning Map 20

### Schedule of Designations (See Appendix A of the Plan)

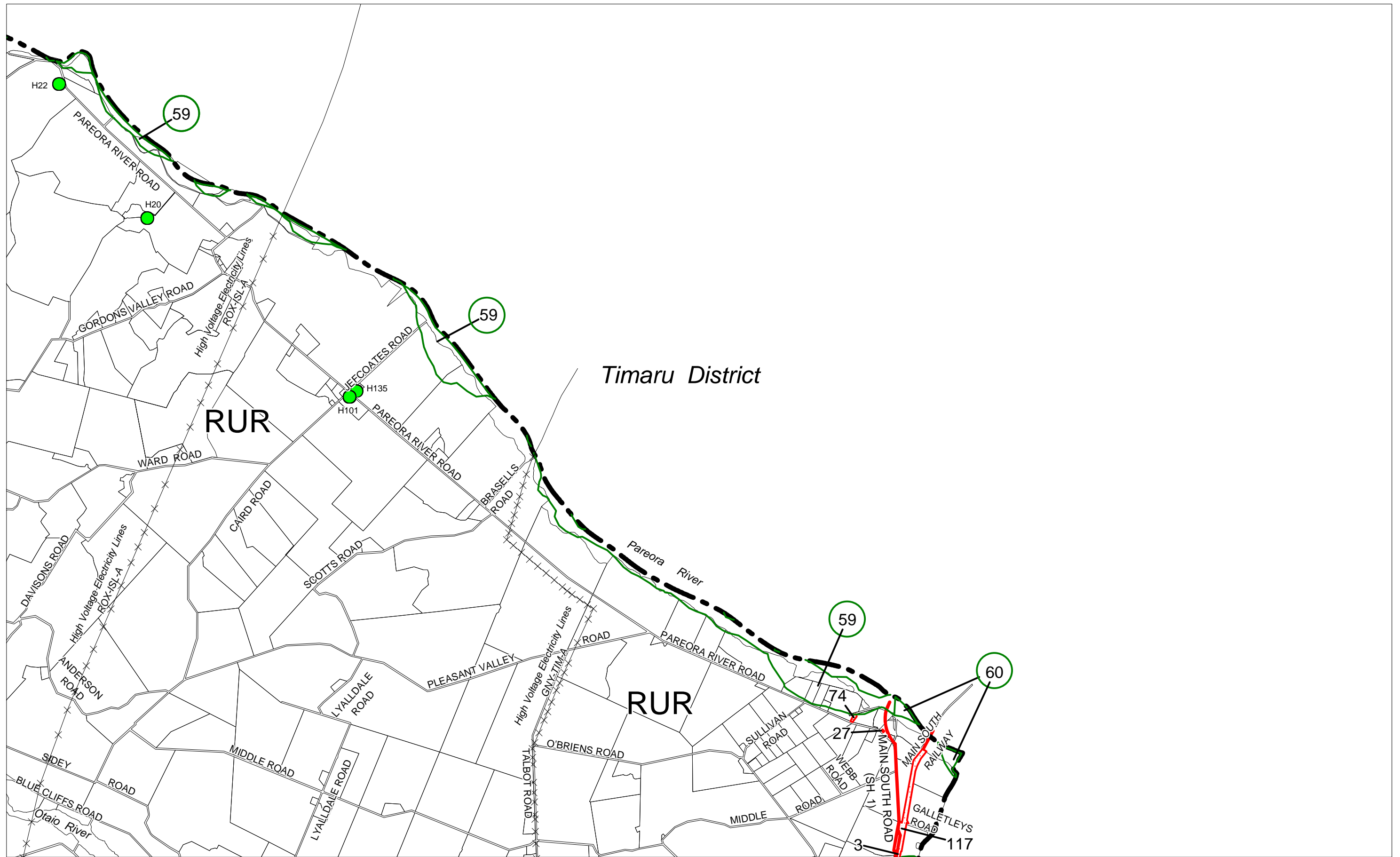
No.	Requiring Authority	Purpose
3	New Zealand Transport Agency	SH 1
27	Chorus NZ Ltd	St Andrews Exchange
74	Timaru District Council	Downlands Water Supply
117	NZ Rail	Railway

### Schedule of Significant Natural Areas and Significant Natural Features (Geopreservation Sites - see Appendix G of the Plan)

No.	Name	Description
59	Pareora River	Wildlife, wetland
60	Pareora Rivermouth and lagoon	Wildlife, wetland

### Schedule of Heritage Items, including Trees (See Section 8 of the Plan)

No.	Name	District Plan Category
H20	Holme Station Homestead	C
H22	Pareora Lime Kilns	A
H101	Southburn School Memorial	C
H135	Southburn School Plaque	C



<p><b>Zones</b></p> <p>BUS 1 Business 1          BUS 2 Business 2          BUS 3 Business 3          RES 1 Residential 1          RES 2 Residential 2          RES 3 Residential 3          RUR Rural</p>	<p>28 ▲ (23) Significant Natural Areas</p> <p>70 ★ (54) Designations</p> <p>(70) Outstanding Natural Landscapes / Feature</p>	<p><b>Notations</b></p> <p>(Light Blue) Water Supply Protection Area</p> <p>(Purple) Lakeside Protection Area 1</p> <p>(Orange) Lakeside Protection Area 2</p>	<p>+ G15 Significant Natural Features</p> <p>● H12 Heritage Items</p> <p>— 900m 900m Contour</p> <p>- - - District Boundary</p> <p>— Zone Boundary</p>	<p>N</p> <p>0 0.5 1.0 1.5 2.0km</p> <p>Scale 1:50000 @ A3</p>	<p>15 20 21</p> <p>Location Diagram</p>	<p><b>Waimate</b></p> <p>Map No 20</p> <p>Date : February 2014</p>
---	---	--	--	---	---	--