

Planning Map 21

Schedule of Designations (See Appendix A of the Plan)

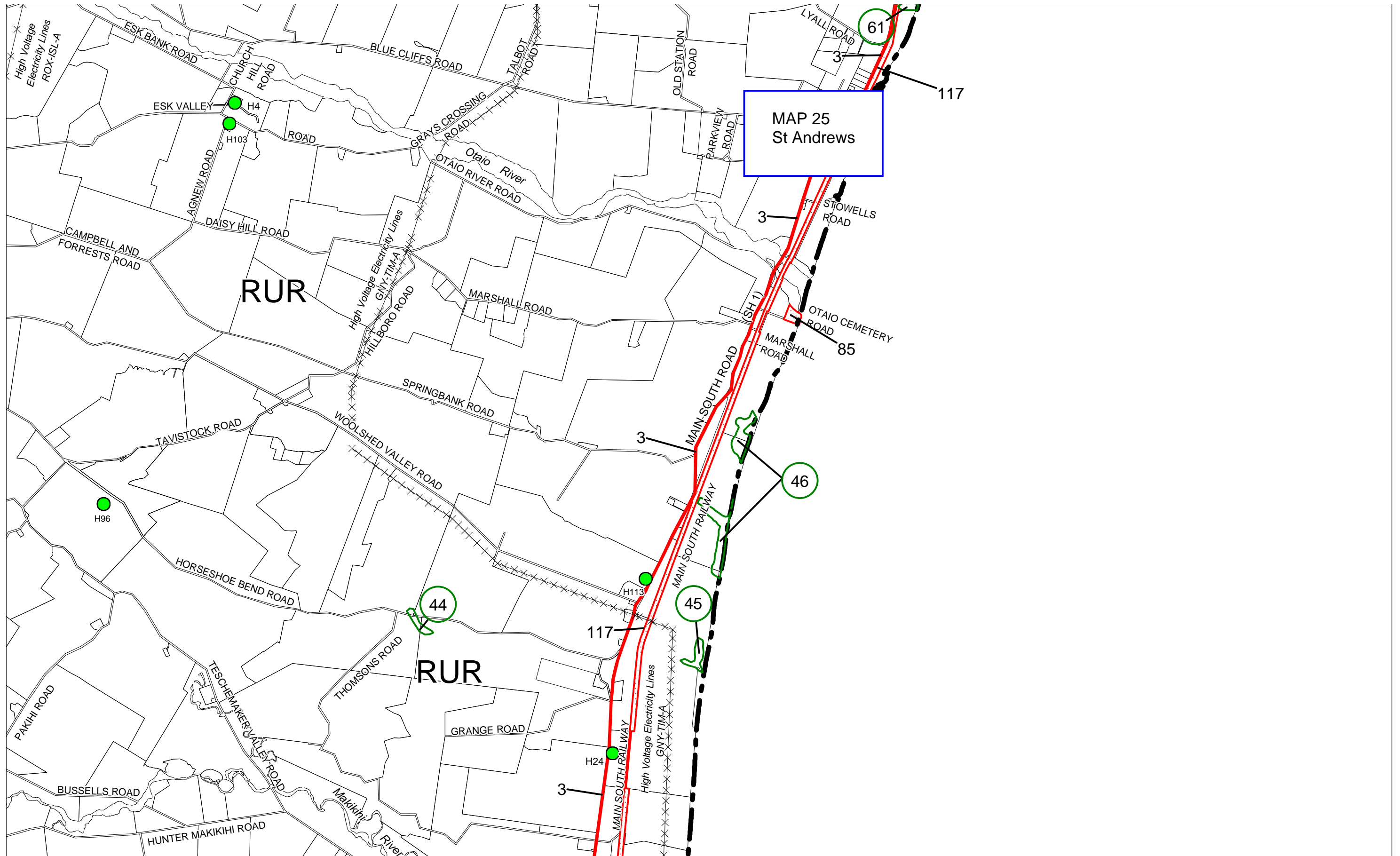
No.	Requiring Authority	Purpose
3	New Zealand Transport Agency	SH 1
85	Waimate District Council	Cemetery
117	NZ Rail	Railway

Schedule of Significant Natural Areas and Significant Natural Features (Geopreservation Sites - see Appendix G of the Plan)

No.	Name	Description
44	Horseshoe Bend Stream	Wetland
45	Kohika Lagoon	Wetland
46	Otaio Flats	Wetland
61	Stream, St Andrews	Wetland

Schedule of Heritage Items, including Trees (See Section 8 of the Plan)

No.	Name	District Plan Category
H4	St Mary's Church	A
H24	Annalong Brickworks Stable etc.	B
H96	Jeanie Colliers Grave	A
H103	Esk Valley War Memorial	C
H113	Otaio Primary School War Memorial	C



<p>Zones</p> <p>BUS 1 Business 1 BUS 2 Business 2 BUS 3 Business 3 RES 1 Residential 1 RES 2 Residential 2 RES 3 Residential 3 RUR Rural</p>	<p>28 ▲ (23) Significant Natural Areas</p> <p>70 ★ (54) Designations</p> <p>(Hatched Box) Outstanding Natural Landscapes / Feature</p>	<p>Notations</p> <p>(Light Blue Box) Water Supply Protection Area</p> <p>(Light Purple Box) Lakeside Protection Area 1</p> <p>(Light Orange Box) Lakeside Protection Area 2</p>	<p>+ G15 Significant Natural Features</p> <p>● H12 Heritage Items</p> <p>- 900m 900m Contour</p> <p>- - - District Boundary</p> <p>— Zone Boundary</p>	<p>N</p> <p>0 0.5 1.0 1.5 2.0km</p> <p>Scale 1:50000 @ A3</p>	<p>20</p> <p>16 21</p> <p>22</p> <p>Location Diagram</p>	<p>Waimate</p> <p>Map No 21</p> <p>Date : February 2014</p>
---	--	--	--	---	--	---

Planning Map 22

Schedule of Designations (See Appendix A of the Plan)

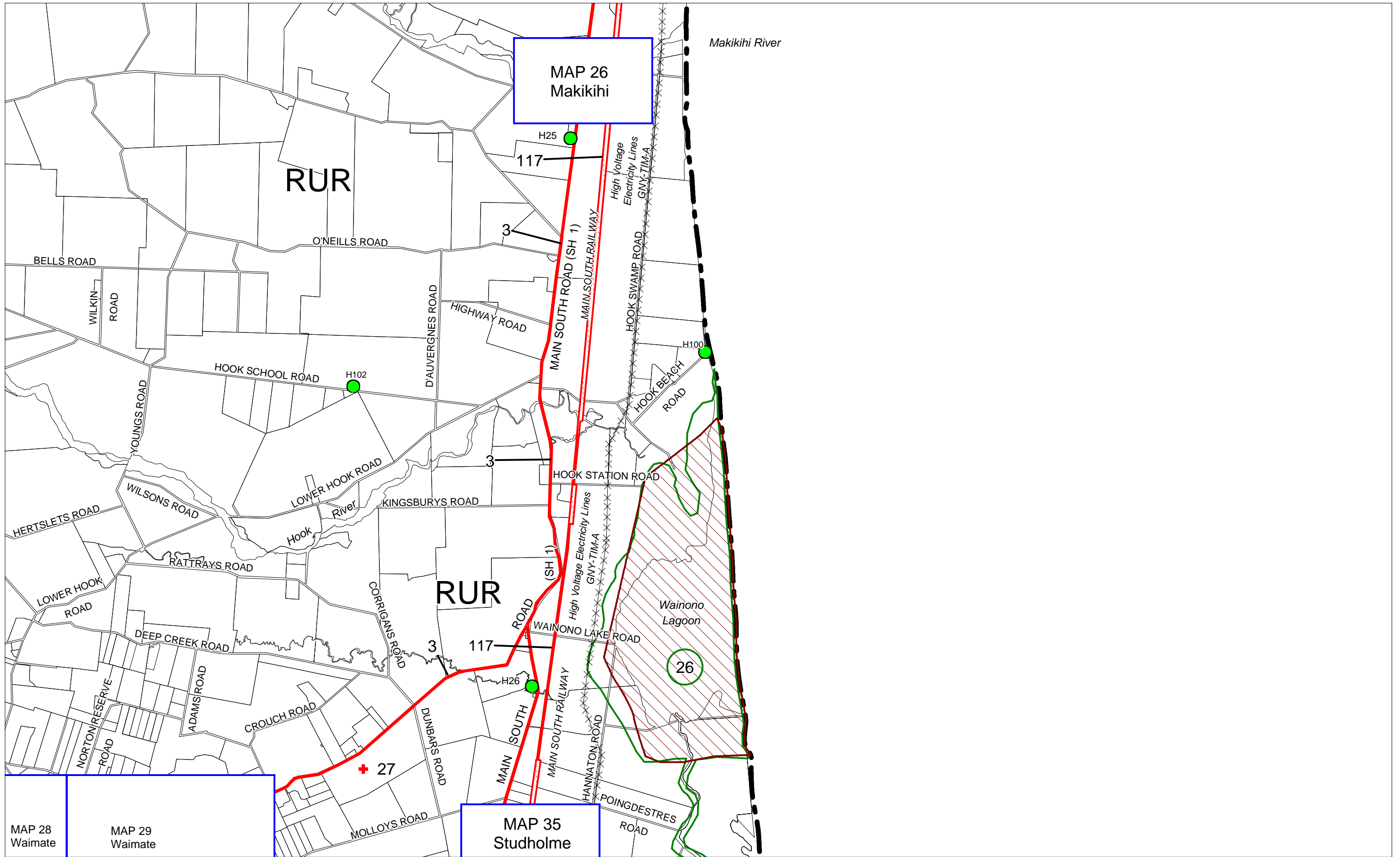
No.	Requiring Authority	Purpose
3	New Zealand Transport Agency	SH 1 and 82
117	NZ Rail	Railway

Schedule of Significant Natural Areas and Significant Natural Features (Geopreservation Sites - see Appendix G of the Plan)

No.	Name	Description
26	Wainono Lagoon	Wildlife, wetland
27	Waituna Stream	

Schedule of Heritage Items, including Trees (See Section 8 of the Plan)

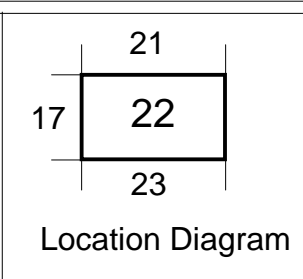
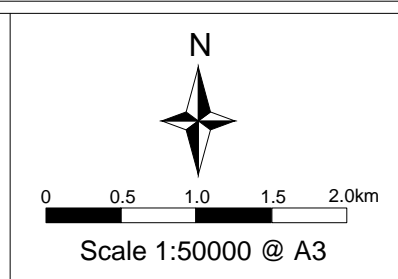
No.	Name	District Plan Category
H25	R C Church	C
H26	Wainono Homestead	C
H100	Stonecain/Hook Beach Monument	A
H102	War Memorial Hall	C



Zones	
BUS 1	Business 1
BUS 2	Business 2
BUS 3	Business 3
RES 1	Residential 1
RES 2	Residential 2
RES 3	Residential 3
RUR	Rural

Notations	
	Water Supply Protection Area
	Lakeside Protection Area 1
	Lakeside Protection Area 2

	G15 Significant Natural Features
	H12 Heritage Items
	900m Contour
	District Boundary
	Zone Boundary



Waimate
 Map No **22**
 Date : February 2014

Planning Map 23

Schedule of Designations (See Appendix A of the Plan)

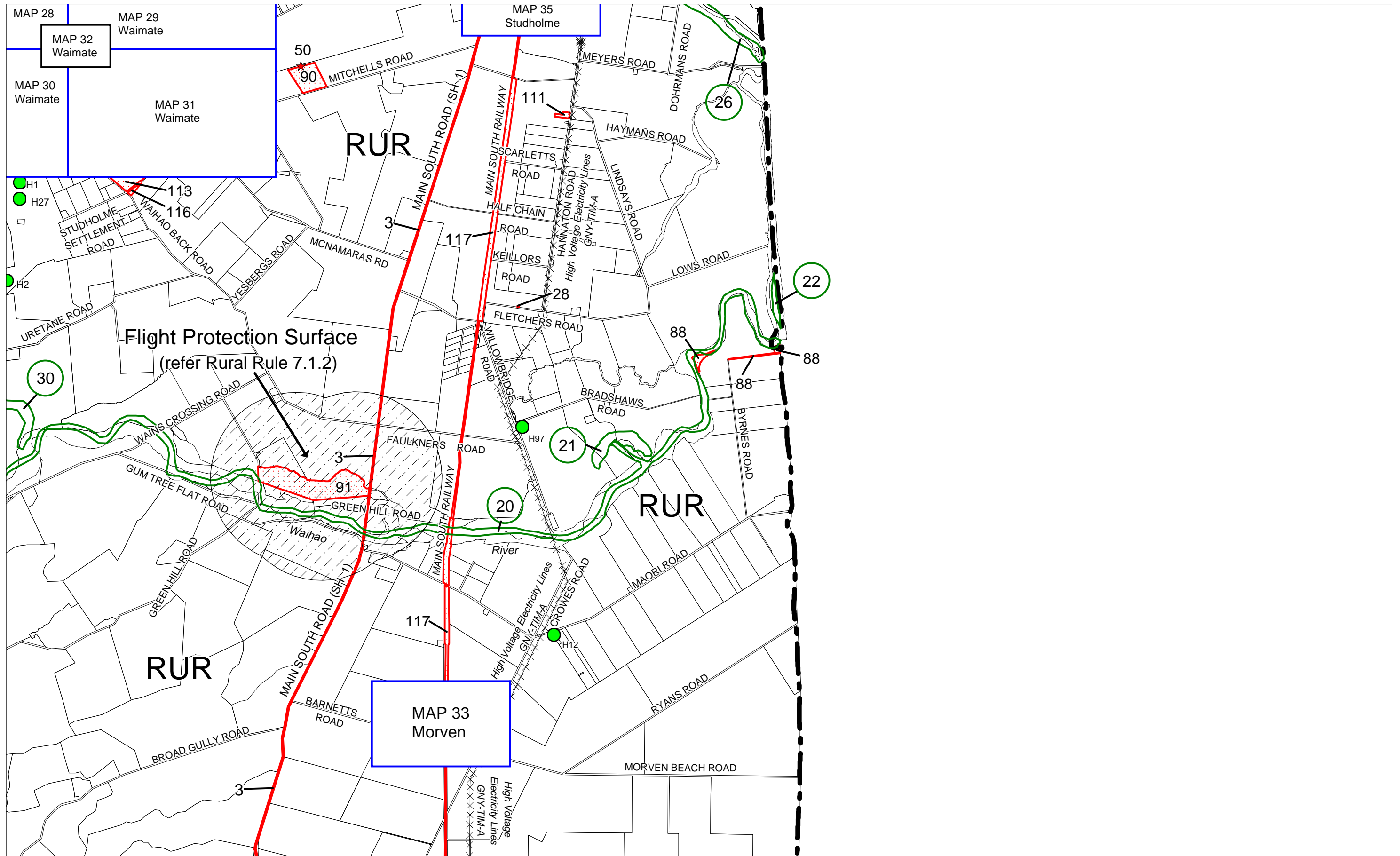
No.	Requiring Authority	Purpose
3	New Zealand Transport Agency	SH 1
28	Chorus NZ Ltd	Studholme Willowbridge Exchange
50	Waimate District Council	Waimate Water Supply
88	Waimate District Council	Recreation
90	Waimate District Council	Waimate Water Supply Bore
91	Waimate District Council	Aerodrome
111	Waimate District Council	Recreation
113	Waimate District Council	Recreation
116	Waimate District Council	Recreation
117	NZ Rail	Railway

Schedule of Significant Natural Areas and Significant Natural Features (Geopreservation Sites - see Appendix G of the Plan)

No.	Name	Description
20	Waihao River and margins	Wildlife, wetlands
21	Fletchers Oxbow/Cruickshanks Reserve	Wildlife, wetlands
22	Waihao Box	Wildlife, wetlands
26	Wainono Lagoon	Wildlife, wetlands
30	Uretane Bush	Wildlife, Forest habitat

Schedule of Heritage Items, including Trees (See Section 8 of the Plan)

No.	Name	District Plan Category
H1	The Cuddy	A
H2	Te Waimate Woolsheds & Yards	A
H12	Centennial Runanga Hall	C
H27	Te Waimate Stables etc.	C
H97	Steeplechase Monument	C



Zones

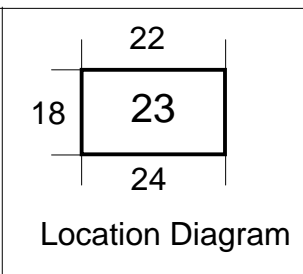
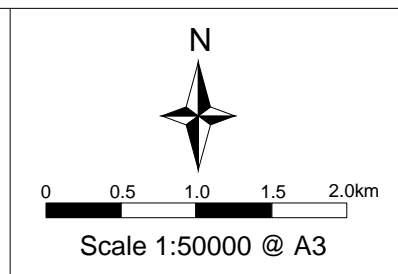
BUS 1	Business 1
BUS 2	Business 2
BUS 3	Business 3
RES 1	Residential 1
RES 2	Residential 2
RES 3	Residential 3
RUR	Rural

28 ▲	(23)	Significant Natural Areas
70 ★	(54)	Designations
		Outstanding Natural Landscapes / Feature

Notations

	Water Supply Protection Area
	Lakeside Protection Area 1
	Lakeside Protection Area 2

	G15 Significant Natural Features
	H12 Heritage Items
	90m Contour
	District Boundary
	Zone Boundary



Waimate
 Map No **23**
 Date : February 2014

Planning Map 24

Schedule of Designations (See Appendix A of the Plan)

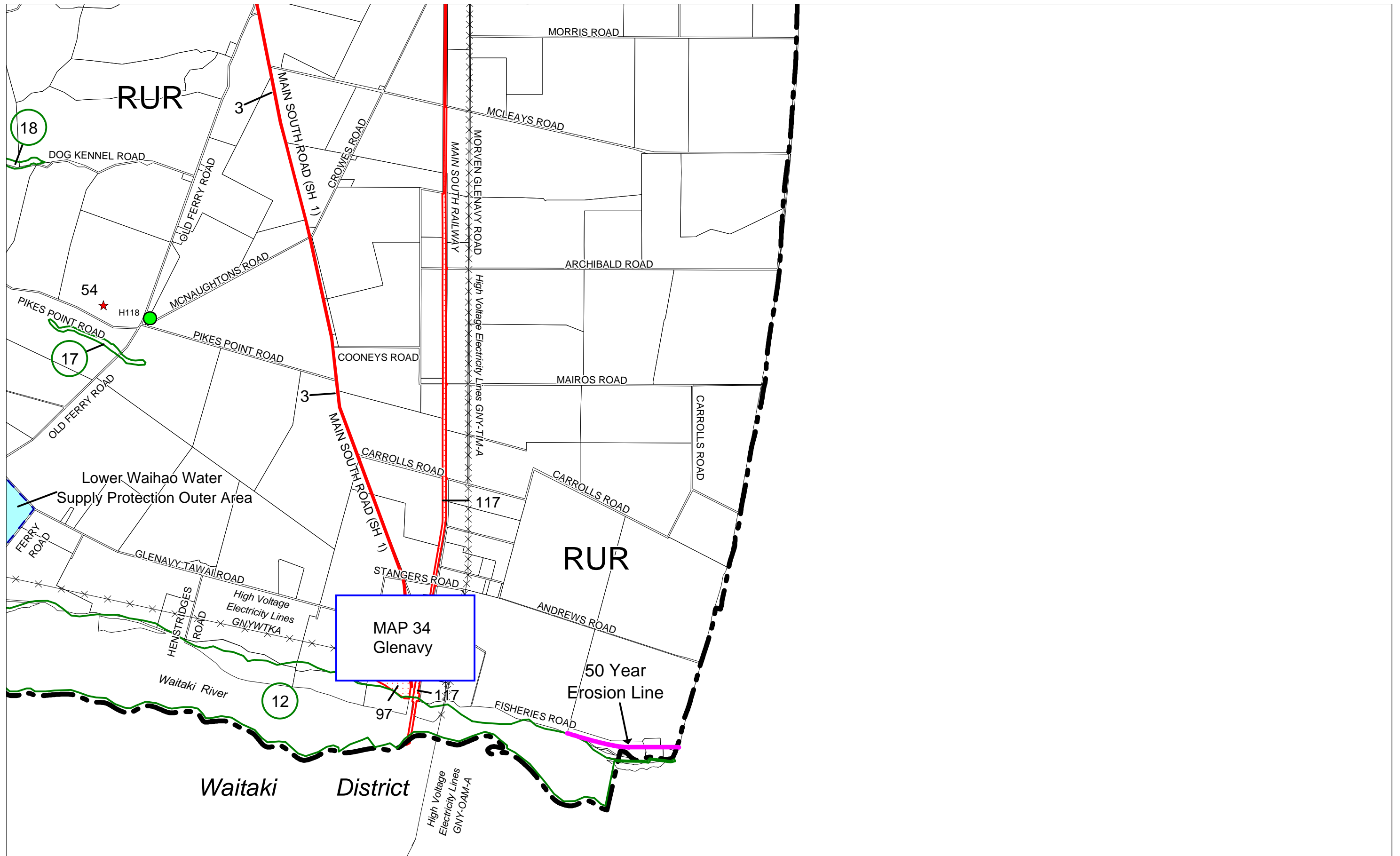
No.	Requiring Authority	Purpose
3	New Zealand Transport Agency	SH 1
54	Waimate District Council	Lower Waihao Water Supply
97	Waimate District Council	Recreation
117	NZ Rail	Railway

Schedule of Significant Natural Areas and Significant Natural Features (Geopreservation Sites - see Appendix G of the Plan)

No.	Name	Description
12	Waitaki River	Wildlife
17	Whitneys Creek	Wetland
18	Dog Kennel Stream	Wetland

Schedule of Heritage Items, including Trees (See Section 8 of the Plan)

No.	Name	District Plan Category
H118	Plough Memorial	C

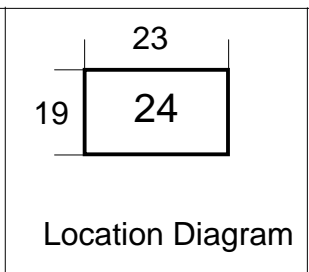
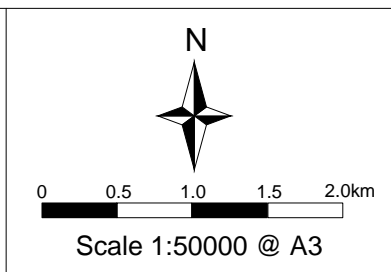


Zones	
BUS 1	Business 1
BUS 2	Business 2
BUS 3	Business 3
RES 1	Residential 1
RES 2	Residential 2
RES 3	Residential 3
RUR	Rural

28 ▲		Significant Natural Areas
70 ★		Designations
		Outstanding Natural Landscapes / Feature

Notations	
	Water Supply Protection Area
	Lakeside Protection Area 1
	Lakeside Protection Area 2

	G15 Significant Natural Features
	H12 Heritage Items
	900m Contour
	District Boundary
	Zone Boundary



Waimate
 Map No **24**
 Date : February 2014

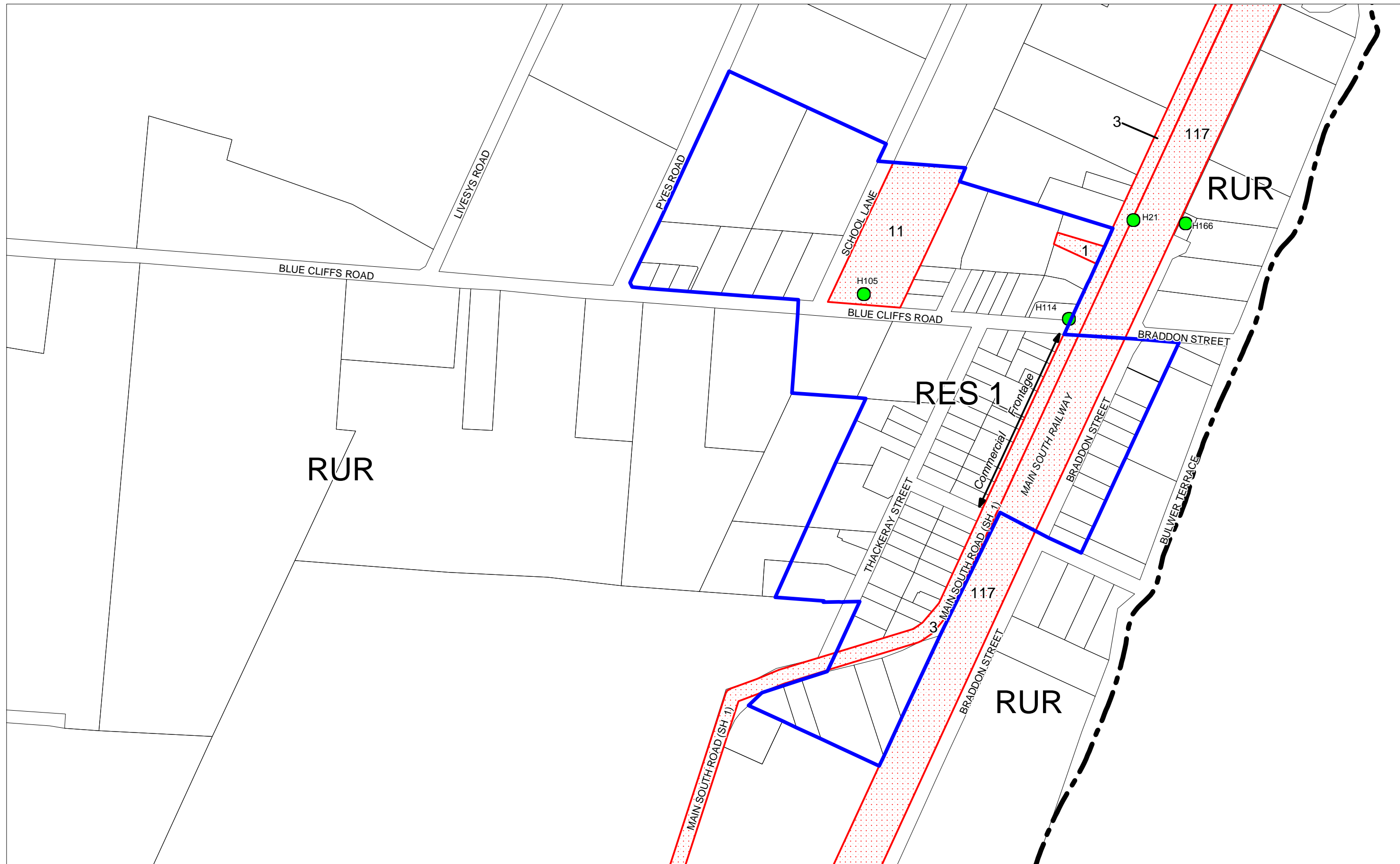
Planning Map 25

Schedule of Designations (See Appendix A of the Plan)

No.	Requiring Authority	Purpose
1	Minister of Police	Police Station and Residence
3	New Zealand Transport Agency	SH 1
11	Minister of Education	St Andrews Primary School
117	NZ Rail	Railway

Schedule of Heritage Items, including Trees (See Section 8 of the Plan)

No.	Name	District Plan Category
H21	Pareora Estate Wool Shed	C
H105	St Andrews Memorial Gates	C
H114	St Andrews Memorial	C
H166	Pareora Estate Grain Store	B

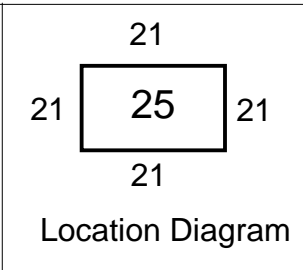
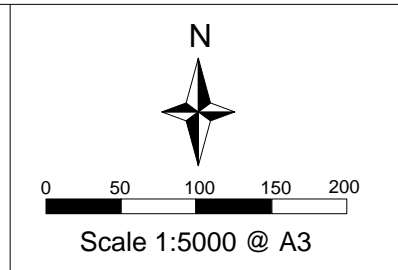


Zones	
BUS 1	Business 1
BUS 2	Business 2
BUS 3	Business 3
RES 1	Residential 1
RES 2	Residential 2
RES 3	Residential 3
RUR	Rural

28 ▲		Significant Natural Areas
70 ★		Designations
		Outstanding Natural Landscapes / Feature

Notations	
	Water Supply Protection Area
	Lakeside Protection Area 1
	Lakeside Protection Area 2

	G15 Significant Natural Features
	H12 Heritage Items
	900m Contour
	District Boundary
	Zone Boundary

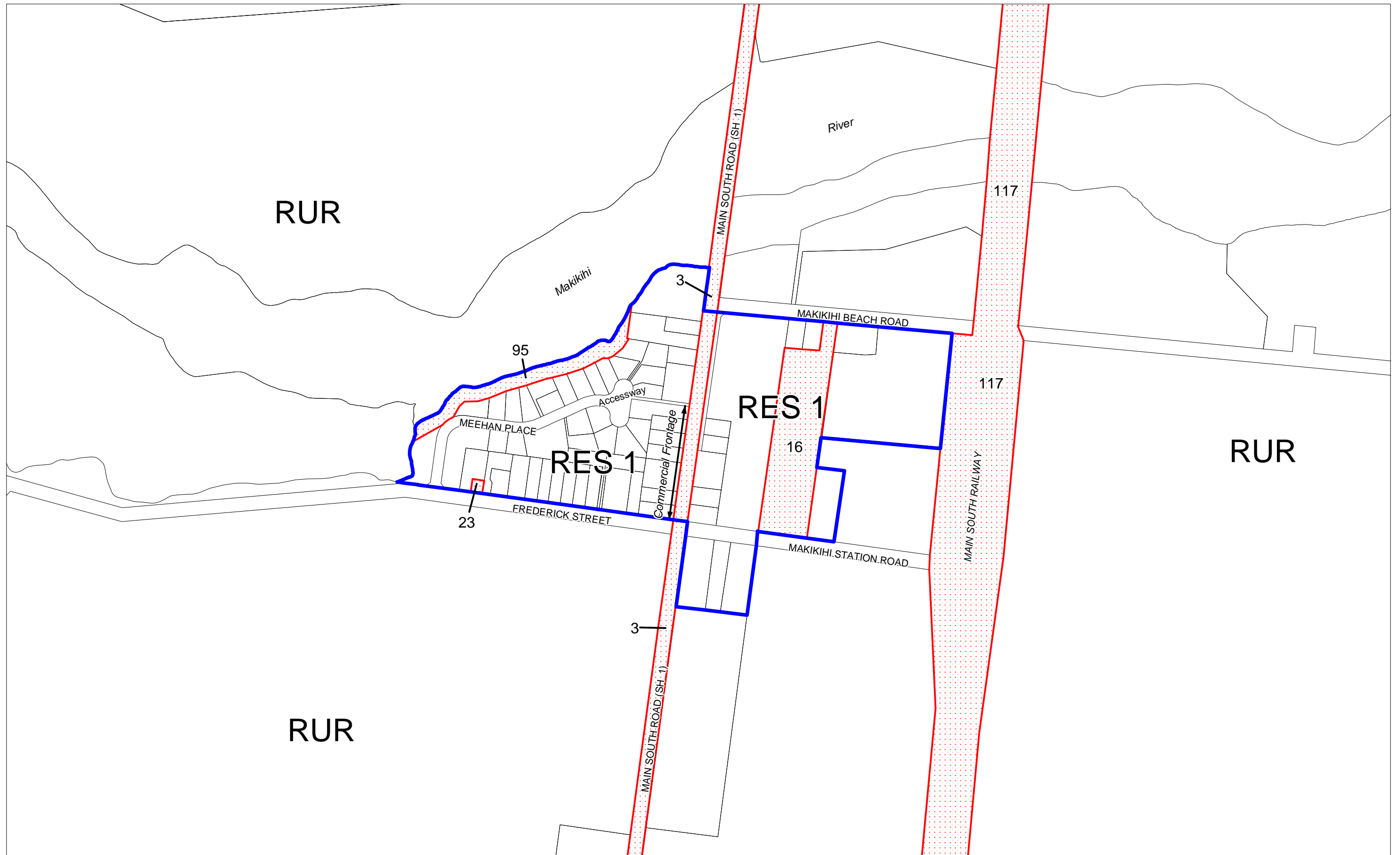


St Andrews
 Map No 25
 Date : February 2014

Planning Map 26

Schedule of Designations (See Appendix A of the Plan)

No.	Requiring Authority	Purpose
3	New Zealand Transport Agency	SH 1
16	Minister of Education	Makikihi Primary School
23	Chorus NZ Ltd	Makikihi Exchange
95	Waimate District Council	Esplanade
117	NZ Rail	Railway



<p>Zones</p> <p>BUS 1 Business 1 BUS 2 Business 2 BUS 3 Business 3 RES 1 Residential 1 RES 2 Residential 2 RES 3 Residential 3 RUR Rural</p>	<p>28 ▲ (23) Significant Natural Areas</p> <p>70 ★ (54) Designations</p> <p>(Hatched Box) Outstanding Natural Landscapes / Feature</p>	<p>Notations</p> <p>(Light Blue Box) Water Supply Protection Area</p> <p>(Light Purple Box) Lakeside Protection Area 1</p> <p>(Light Orange Box) Lakeside Protection Area 2</p>	<p>+ G15 Significant Natural Features</p> <p>● H12 Heritage Items</p> <p>— 900m 900m Contour</p> <p>- - - District Boundary</p> <p>— Zone Boundary</p>	<p>N</p> <p>Scale 1:5000 @ A3</p>	<p>22</p> <p>22 (26) 22</p> <p>22</p> <p>Location Diagram</p>	<p>Makikihi</p> <p>Map No 26</p> <p>Date : February 2014</p>
---	--	--	--	-----------------------------------	---	--

Planning Map 27

Schedule of Designations (See Appendix A of the Plan)

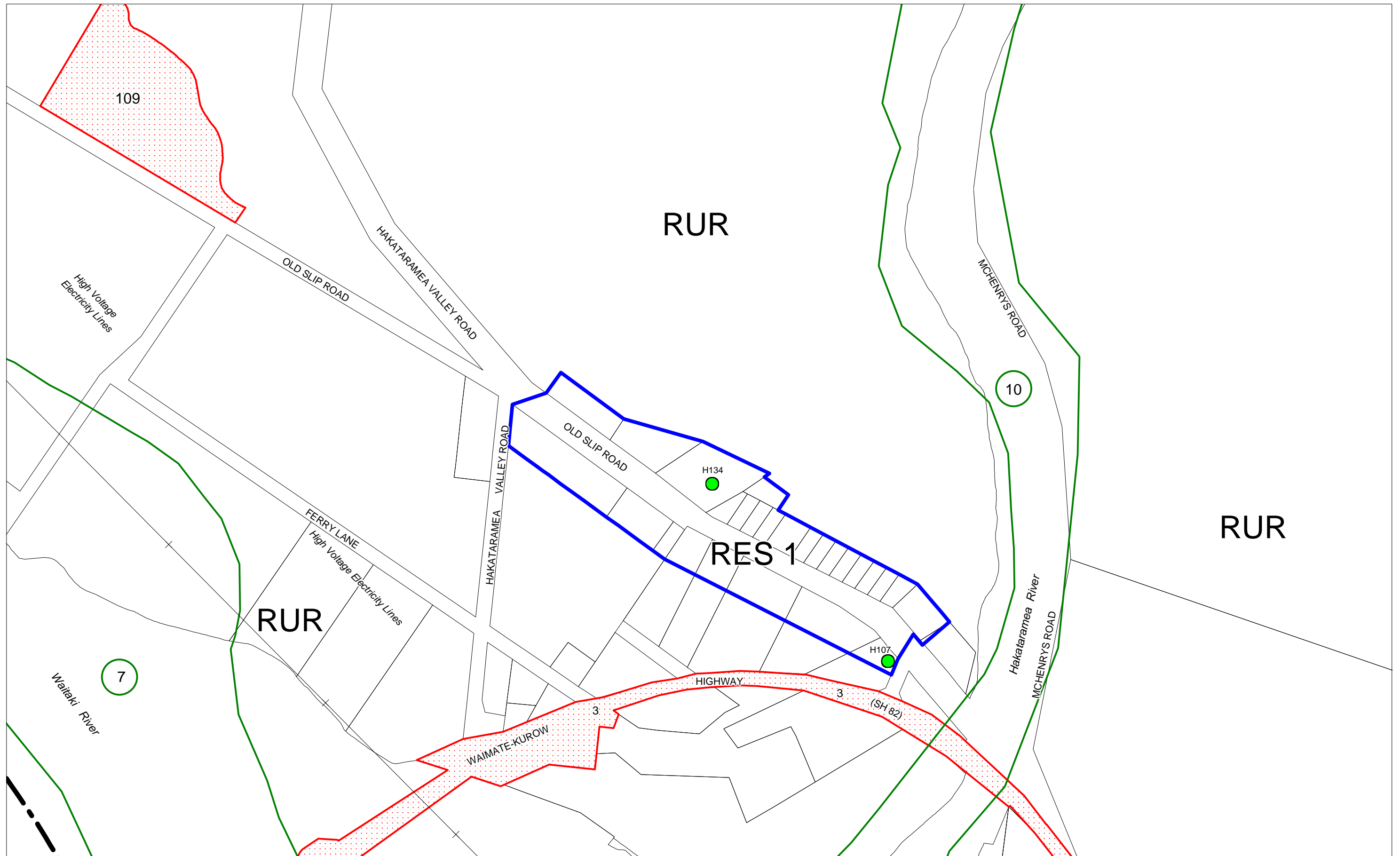
No.	Requiring Authority	Purpose
3	New Zealand Transport Agency	SH 82
109	Waimate District Council	Cemetery

Schedule of Significant Natural Areas and Significant Natural Features (Geopreservation Sites - see Appendix G of the Plan)

No.	Name	Description
7	Lake Waitaki	Wildlife and wetland
10	Hakataramea River	Wildlife and wetland

Schedule of Heritage Items, including Trees (See Section 8 of the Plan)

No.	Name	District Plan Category
H107	Hakataramea War Memorial	C
H134	Hakataramea Coronation Plaques	C



<p>Zones</p> <p>BUS 1 Business 1 BUS 2 Business 2 BUS 3 Business 3 RES 1 Residential 1 RES 2 Residential 2 RES 3 Residential 3 RUR Rural</p>	<p>28 ▲ (23) Significant Natural Areas</p> <p>70 ★ (54) Designations</p> <p>(Hatched Box) Outstanding Natural Landscapes / Feature</p>	<p>Notations</p> <p>(Light Blue Box) Water Supply Protection Area</p> <p>(Purple Box) Lakeside Protection Area 1</p> <p>(Orange Box) Lakeside Protection Area 2</p>	<p>+ G15 Significant Natural Features</p> <p>● H12 Heritage Items</p> <p>- 900m - 900m Contour</p> <p>- - - District Boundary</p> <p>— Zone Boundary</p>	<p>N</p> <p>0 50 100 150 200</p> <p>Scale 1:5000 @ A3</p>	<p>6</p> <p>7 (27) 7</p> <p>7</p> <p>Location Diagram</p>	<p>Hakataramea</p> <p>Map No 27</p> <p>Date : February 2014</p>
---	--	--	--	---	---	---

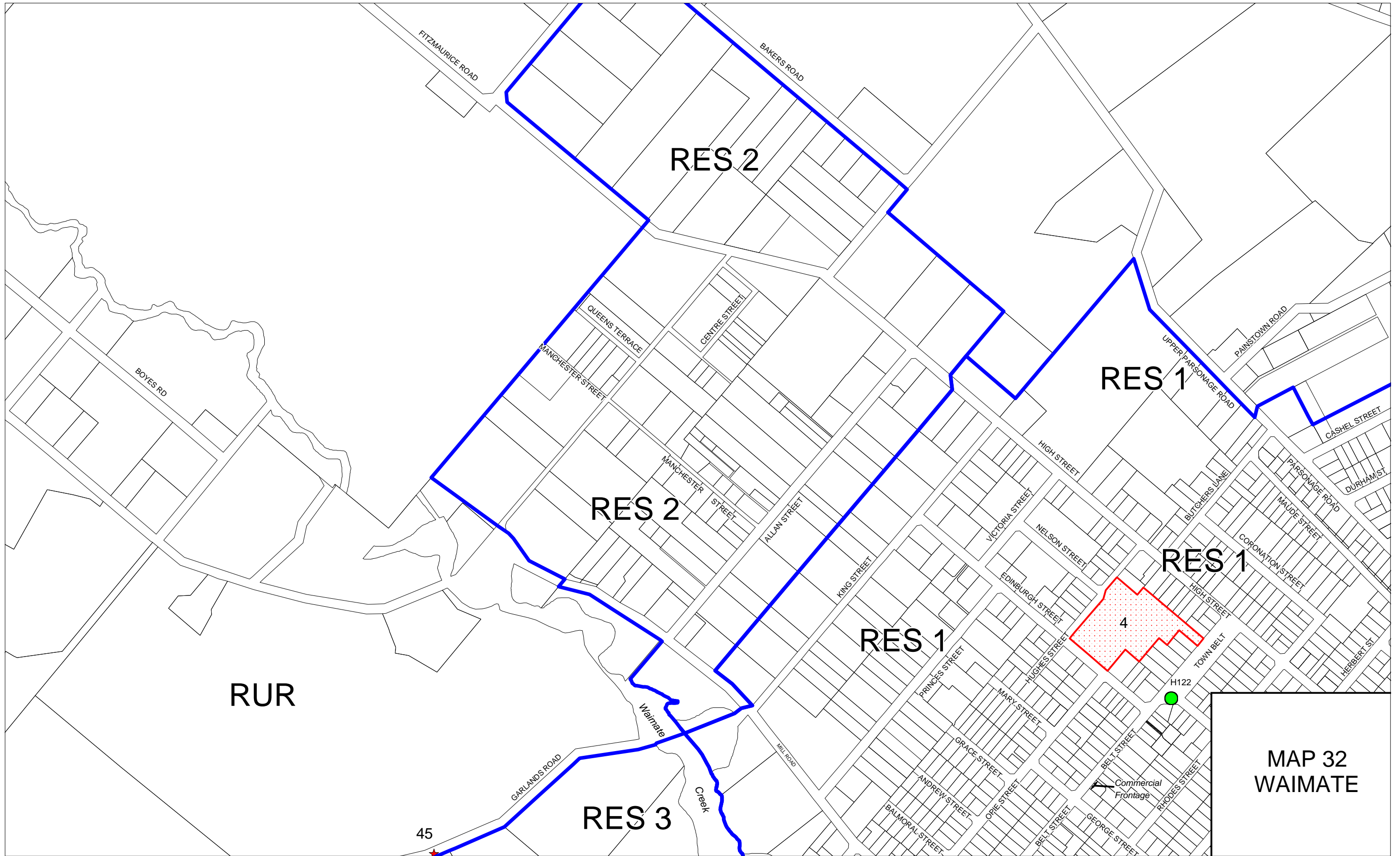
Planning Map 28

Schedule of Designations (See Appendix A of the Plan)

No.	Requiring Authority	Purpose
4	Minister of Education	Waimate Centennial Primary School
45	Waimate District Council	Hook Waituna Water Supply

Schedule of Heritage Items, including Trees (See Section 8 of the Plan)

No.	Name	District Plan Category
H122	Town Belt	A



MAP 32
WAIMATE

Zones

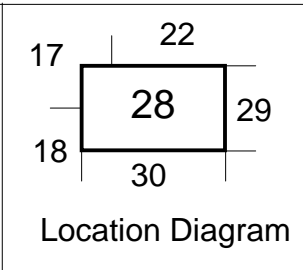
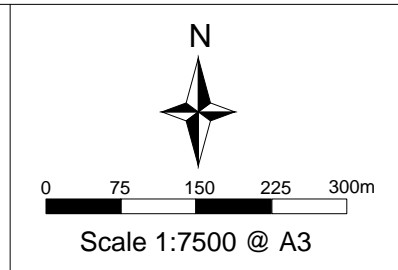
BUS 1	Business 1
BUS 2	Business 2
BUS 3	Business 3
RES 1	Residential 1
RES 2	Residential 2
RES 3	Residential 3
RUR	Rural

28 ▲		Significant Natural Areas
70 ★		Designations
		Outstanding Natural Landscapes / Feature

Notations

	Water Supply Protection Area
	Lakeside Protection Area 1
	Lakeside Protection Area 2

	G15 Significant Natural Features
	H12 Heritage Items
	900m Contour
	District Boundary
	Zone Boundary



Waimate
Map No **28**
Date : February 2014

Planning Map 29

Schedule of Designations (See Appendix A of the Plan)

No.	Requiring Authority	Purpose
3	New Zealand Transport Agency	SH 82
72	Waimate District Council	Waimate Pound Site
81	Waimate District Council	Recreation
104	Waimate District Council	Recreation

Schedule of Heritage Items, including Trees (See Section 8 of the Plan)

No.	Name	District Plan Category
H13	Bluestone House	B

Planning Map 30

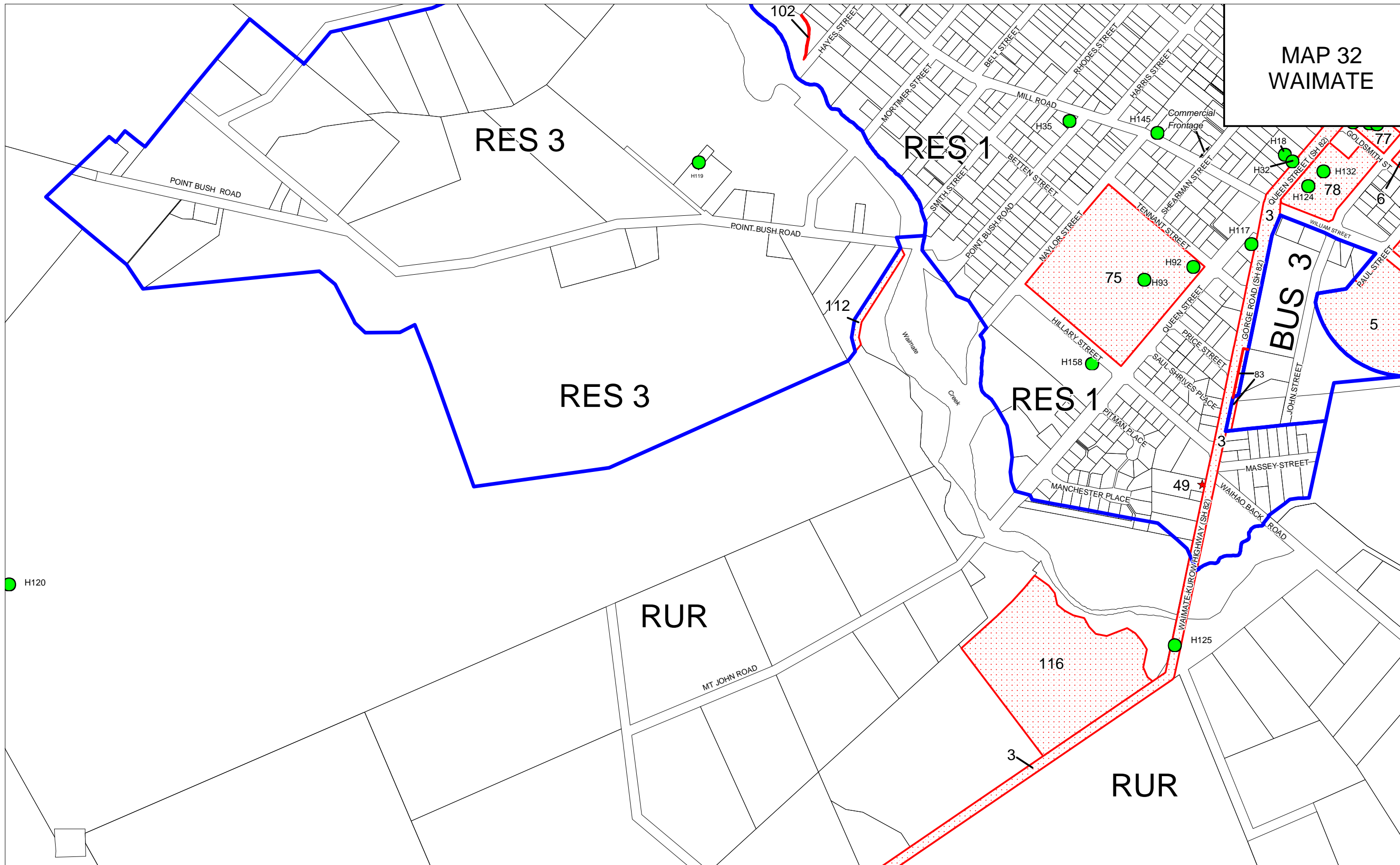
Schedule of Designations (See Appendix A of the Plan)

No.	Requiring Authority	Purpose
3	New Zealand Transport Agency	SH 82
5	Minister of Education	Waimate High School
6	Minister of Education	Waimate Main Primary School
49	Waimate District Council	Water Supply
75	Waimate District Council	Reserve
77	Waimate District Council	Seddon Square
78	Waimate District Council	Civic and Community
83	Waimate District Council	Reserve
102	Waimate District Council	Esplanade Reserve
112	Waimate District Council	Local Purpose - Esplanade

Schedule of Heritage Items, including Trees (See Section 8 of the Plan)

No.	Name	District Plan Category
H18	Waimate Grain Silos	B
H32	"Empire" Roller, Flour Mill	C
H35	Post Office	B
H92	World War I Memorial	B
H93	Sundial	B
H117	Chief Te Huruwuru Monument	A
H119	Maori Cemetery	A
H120	White Horse, Hunter Hills	A
H124	Norman Kirk Memorial Pool	C
H125	Centennial Memorial Bridge	C
H132	William Boland Park	C
H145	Oak Tree	
H158	Various Trees, Hillary Street	

MAP 32
WAIMATE

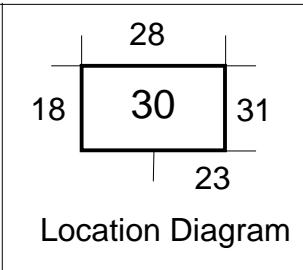
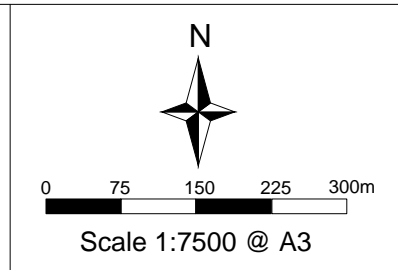


Zones	
BUS 1	Business 1
BUS 2	Business 2
BUS 3	Business 3
RES 1	Residential 1
RES 2	Residential 2
RES 3	Residential 3
RUR	Rural

28 ▲		Significant Natural Areas
70 ★		Designations
		Outstanding Natural Landscapes / Feature

Notations	
	Water Supply Protection Area
	Lakeside Protection Area 1
	Lakeside Protection Area 2

	Significant Natural Features
	Heritage Items
	900m Contour
	District Boundary
	Zone Boundary



Waimate
Map No 30
Date : February 2014